

SITE LOCATION MAP



LEGEND:

- 1975 — EXISTING MAJOR CONTOUR LINE
- — — EXISTING MINOR CONTOUR LINE
- - - - - PARCEL BOUNDARY
- x - - - PROPOSED FENCE LINE
- OHE — EXIST. OVERHEAD ELECTRIC LINE
- UGE — PROPOSED 34.5kV UNDERGROUND COLLECTION SYSTEM
- EXIST. TRANSMISSION LINE POLE

NOTES:

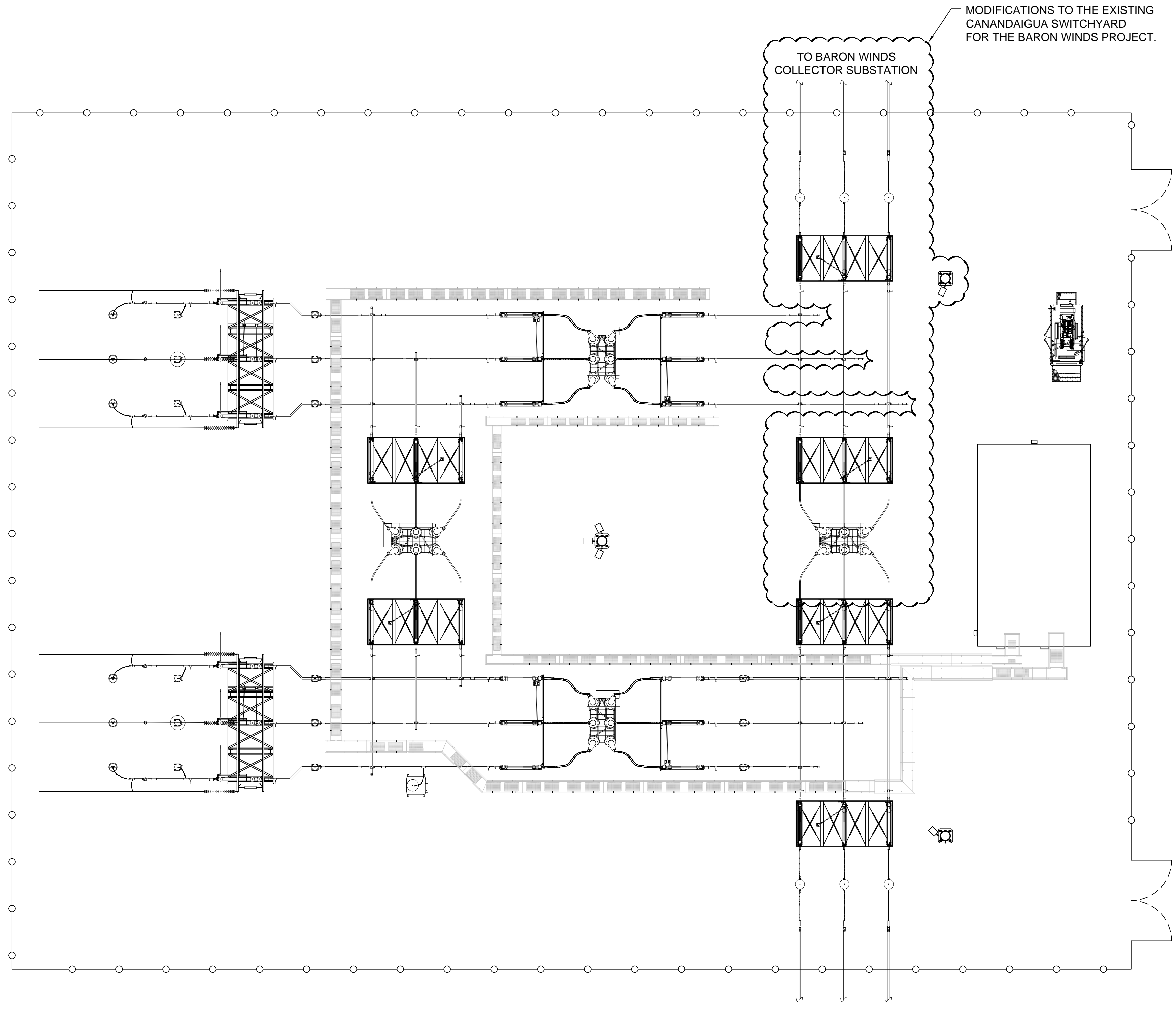
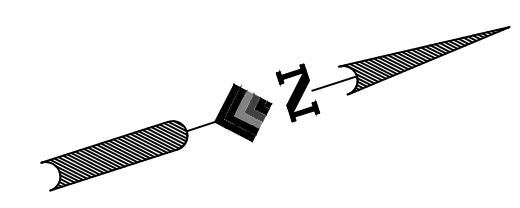
1. PROPOSED SUBSTATION IS LOCATED SOUTH OF COHOCTON, STEUBEN COUNTY, NEW YORK.
2. COORDINATE SYSTEM BASED ON STATE PLANE, NAD 83, NEW YORK WEST 3103, US SURVEY FOOT.

NOTES					
REFERENCE DRAWINGS					
REV.	DATE	DESCRIPTION	DRWN	CHK'D	APR'D
A	08/03/17	ISSUED FOR REVIEW	DS	DS	MN
PRELIMINARY DRAWING NOT FOR CONSTRUCTION					
1843 CENTRAL AVE. SUITE 196 ALBANY, NY 12205					
BARON WINDS BARON WINDS LLC					
230/34.5kV SUBSTATION SITE PLAN					
PROJ. NO.:	SCALE:	DWG. NO.:	SHEET:	REV.:	
2016013	1" = 100'	100	01	A	



A | B | C | D | E | F | G | H | I | J

1  
2  
3  
4  
5  
6  
7




MODIFICATIONS TO THE EXISTING  
CANANDAIGUA SWITCHYARD  
FOR THE BARON WINDS PROJECT.

TO BARON WINDS  
COLLECTOR SUBSTATION

**PROPRIETARY INFORMATION**  
MSE CLAIMS PROPRIETARY RIGHTS TO THE INFORMATION, DESIGN,  
AND LAYOUT DISCLOSED HEREIN. THIS DRAWING IS ISSUED FOR  
INFORMATIONAL PURPOSES ONLY AND MAY NOT BE REPRODUCED,  
DISCLOSED TO OTHERS OR USED TO DESIGN OR CONSTRUCT ANY  
OF THE ITEMS SHOWN HEREIN WITHOUT THE EXPRESSED WRITTEN  
CONSENT OF MSE.  
COPYRIGHT 2017 - ALBANY, NY

REV.	DATE	DESCRIPTIONS	BY	CHK'D	APRV'D	REV.	DATE	DESCRIPTIONS	BY	CHK'D	APRV'D
						A	07/07/17	ISSUED FOR INFORMATION	BRB	BRB	MJN

PRELIMINARY  
DRAWING  
NOT FOR  
CONSTRUCTION



BARON WINDS WIND PROJECT  
BARON WINDS, LLC  
230KV POINT OF INTERCONNECT SWITCHYARD  
GENERAL ARRANGMENT  
PLAN VIEW

PLOT SCALE:		1" = 1'-0"	
ARCH	0	1	2
ENGRG	0	1	2
PROJ. NO.:	2016013	SCALE:	1/16" = 1'-0"
DWG. NO.:	SK-104	SHEET:	01
		REV.:	A

A | B | C | D | E | F | G | H | I | J