

BARON WINDS PROJECT

TOWNS OF COHOCTON, DANSVILLE, FREMONT, AND WAYLAND
STEUBEN COUNTY, NEW YORK

WETLAND AND STREAM IMPACT DRAWINGS

EDR JOB #13039

NOVEMBER 2017

Prepared for:

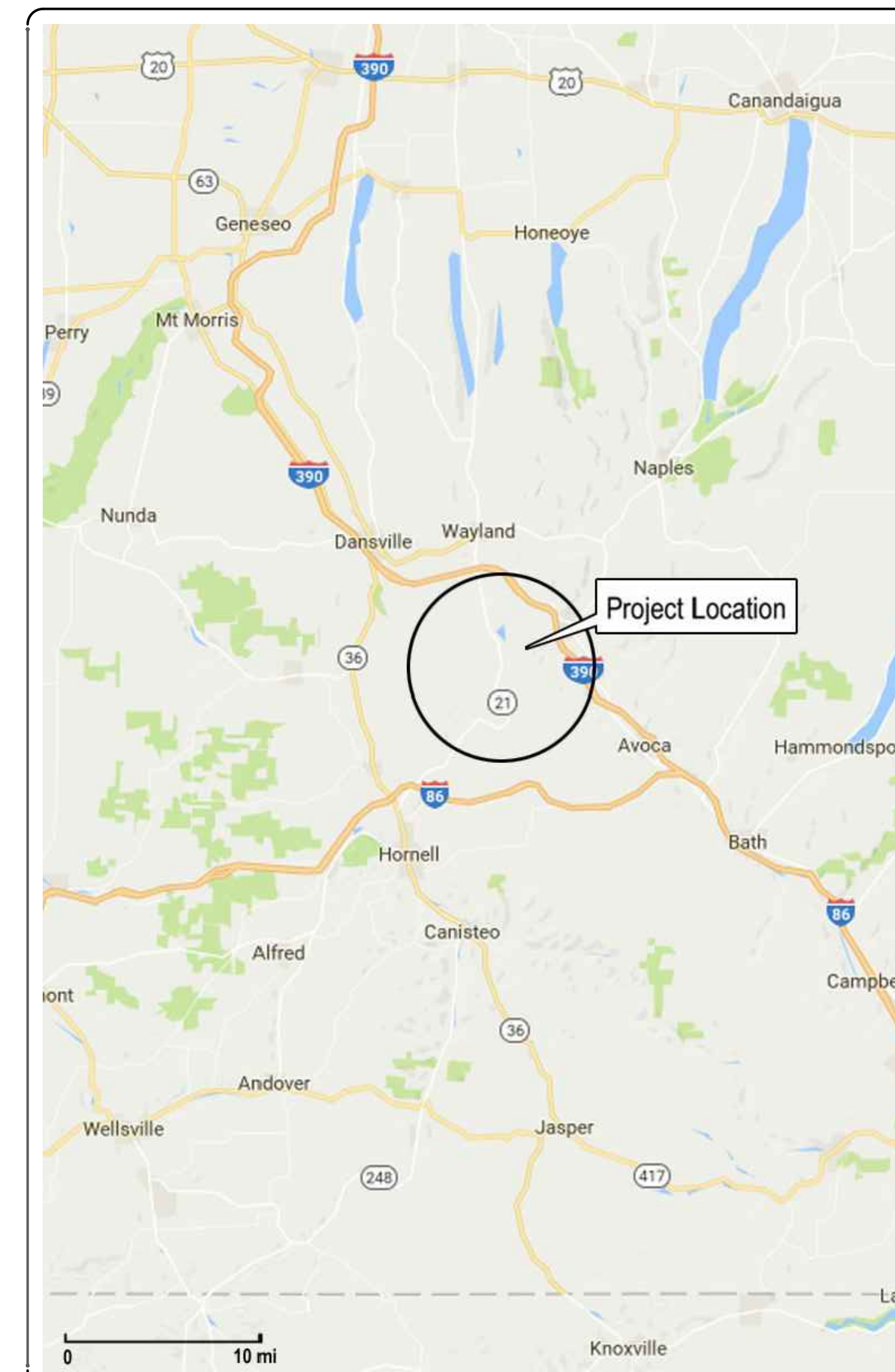
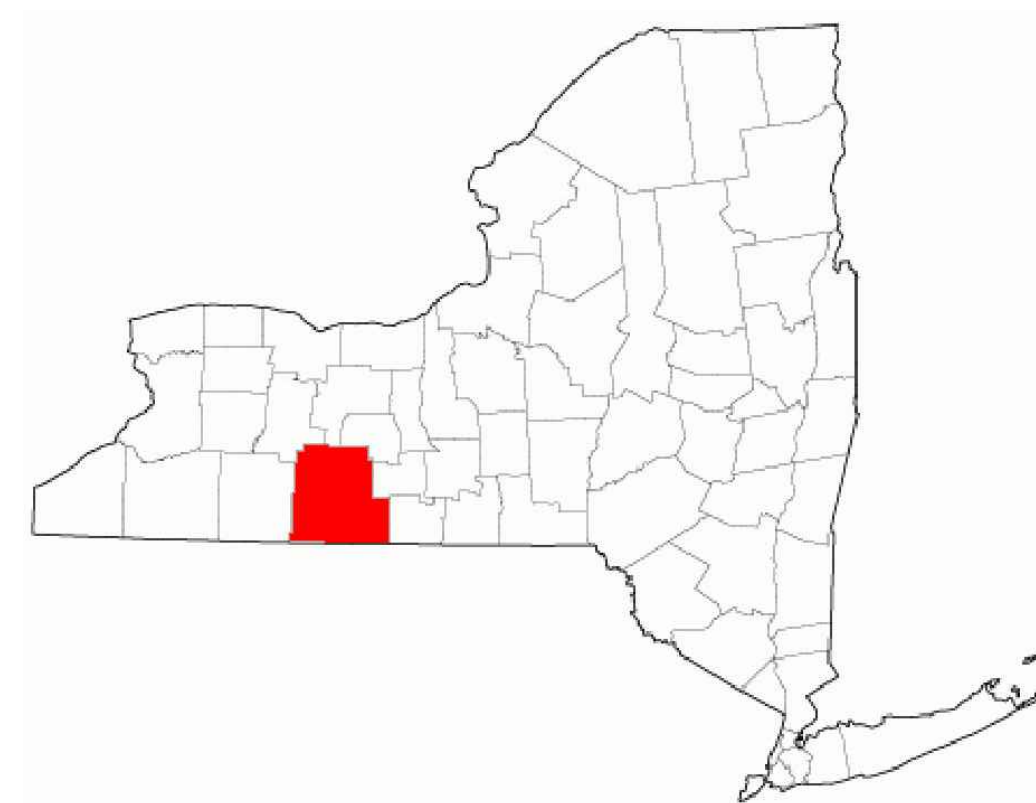
everpower™

1251 WATERFRONT PLACE, 3RD
FLOOR
PITTSBURGH, PA 15222
(412) 253-9400

Prepared by:



**Environmental
Design & Research,**
Landscape Architecture, Engineering
& Environmental Services, D.P.C.
217 Montgomery Street, Suite 1000
Syracuse, New York 13202
P. 315.471.0688



Regional Drawing List:

G-000 DRAWING LIST & REGIONAL INDEX SHEET

G-001 GENERAL NOTES SHEET

AREA 1 OVERVIEW
SHEETS 1.1 - 1.8

AREA 2 OVERVIEW
SHEETS 2.1 - 2.8

AREA 3 OVERVIEW
SHEETS 3.1 - 3.7

AREA 4 OVERVIEW
SHEETS 4.1 - 4.6

AREA 6 OVERVIEW
SHEETS 6.1 - 6.13

**FOR PERMITTING ONLY
NOT FOR CONSTRUCTION**

TOWN OF DANSVILLE

TOWN OF WAYLAND

TOWN OF COHOCTON

AREA-5

AREA-4

AREA-1

AREA-6

TOWN OF AVOCA

AREA-2

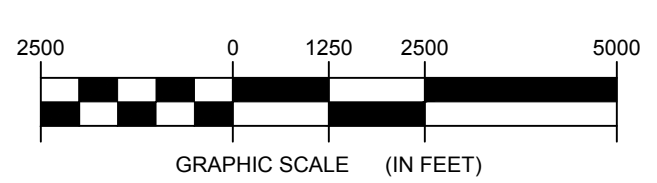
AREA-3

TOWN OF FREMONT

TOWN OF HOWARD

LEGEND	
ITEM	SYMBOL
WIND TURBINE DESIGNATION	T63
REGIONAL BOUNDARY	—————
TOWN BOUNDARY	—————
PARCEL BOUNDARY	-----
UNDERGROUND COLLECTION LINE	- - - - -
OVERHEAD COLLECTION LINE	— e — e —
PERMANENT ACCESS ROAD EDGE	—————

FOR PERMITTING ONLY
NOT FOR CONSTRUCTION



edr
Environmental
Design & Research,
Landscape Architecture, Engineering
& Environmental Services, D.P.C.
217 Montgomery Street, Suite 1000
Syracuse, New York 13202
P. 315.471.0688



©2010 Environmental Design & Research, Landscape Architecture, Engineering & Environmental Services, D.P.C. The following is prepared for the Town of Cohocton, Town of Avoca, Town of Fremont, Town of Wayland, Town of Howard, and Town of Dansville, New York. This is a preliminary drawing and is not to be used for construction without the written consent of the designer. The designer shall not be held responsible for any errors or omissions in this drawing. The user of this drawing shall be deemed to have accepted the information contained herein and shall be responsible for its accuracy and completeness. The user shall indemnify and hold the designer harmless from and against all claims, damages, and expenses, including reasonable attorneys' fees, arising out of or in connection with the use of this drawing.

DRAWING REVISIONS	
NO.	DATE
1	
2	
3	
4	
5	

PROJECT TITLE: BARON WINDS PROJECT
PROJECT LOCATION: TOWNS OF COHOCTON, DANSVILLE, FREMONT, AND WAYLAND - STEUBEN COUNTY, NEW YORK
CLIENT: EVERPOWER WIND HOLDINGS
DRAWING TITLE: REGIONAL INDEX SHEET

DATE: NOVEMBER 17, 2017
SCALE: 1" = 2500'
ISSUE NO: 13039
DRAWN BY: AW, ZR, TS
FILE NAME: 13039_Cover_Impact Analysis_Working.dwg
DRAWING NUMBER: G-000

J:\13039 Baron Winds Project\Working\Engineering\Impact Analysis\13039_Cover_Impact Analysis_Working.dwg

