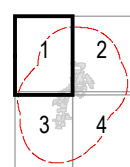


Baron Winds Project
 Towns of Cohocton, Dansville, Fremont,
 and Wayland - Steuben County, New York

Article 10 Application
Figure 4-5: Zoning Districts

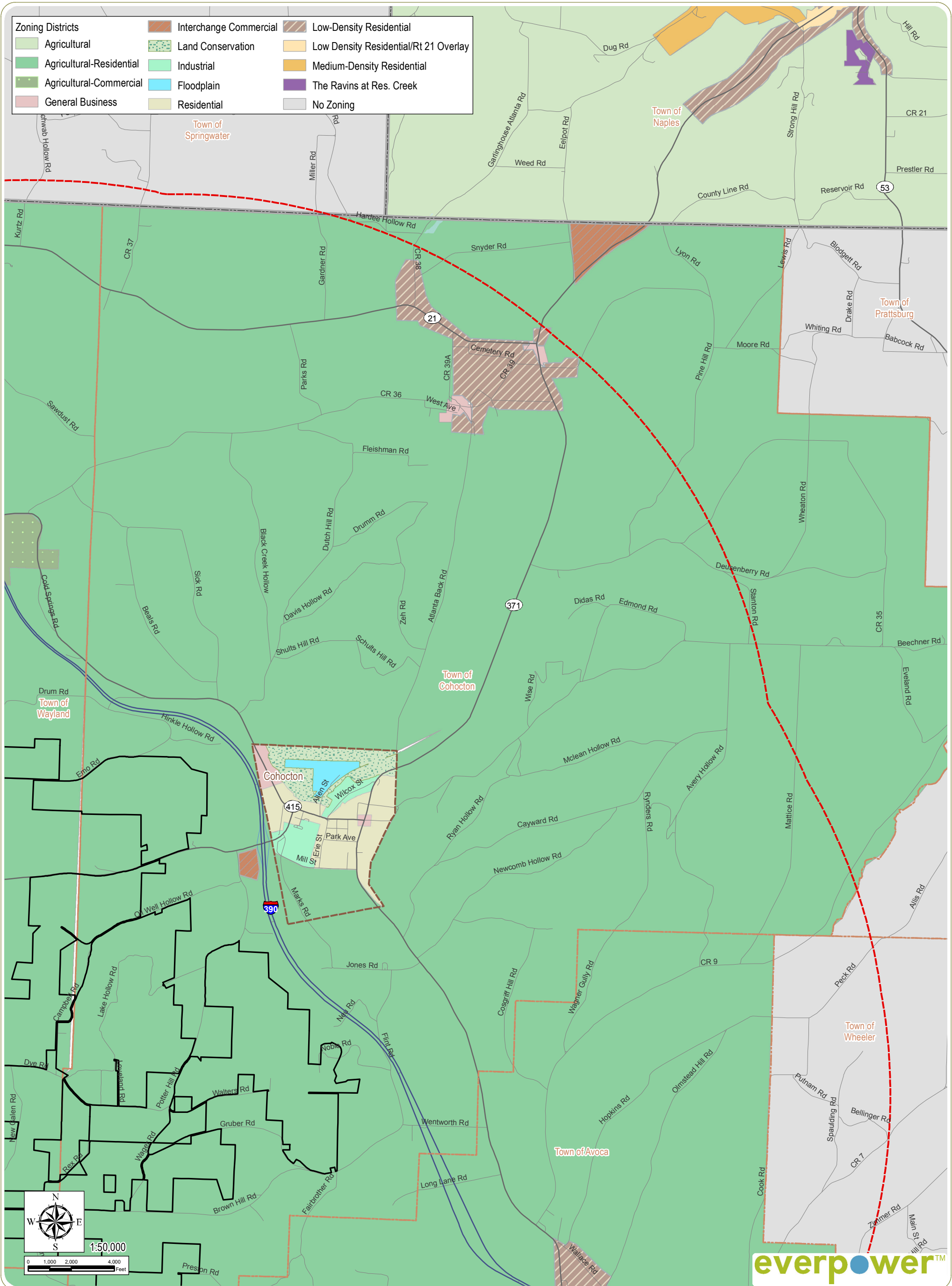
Notes: 1. Basemap: ESRI StreetMap North America, 2008; 2. Zoning was digitized from manually geo-referenced paper maps. Potential sources of error are inherent in this process and therefore it is not intended to depict survey-accurate information. 3. This map was generated in ArcMap on November 21, 2017. 4. This is a color graphic. Reproduction in grayscale may misrepresent the data.

- Facility Site
- 5-Mile Study Area
- City/Village Boundary
- Town Boundary
- County Boundary



Sheet 1 of 4



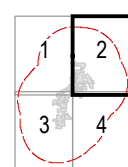


Baron Winds Project
 Towns of Cohocton, Dansville, Fremont,
 and Wayland - Steuben County, New York

Article 10 Application
Figure 4-5: Zoning Districts

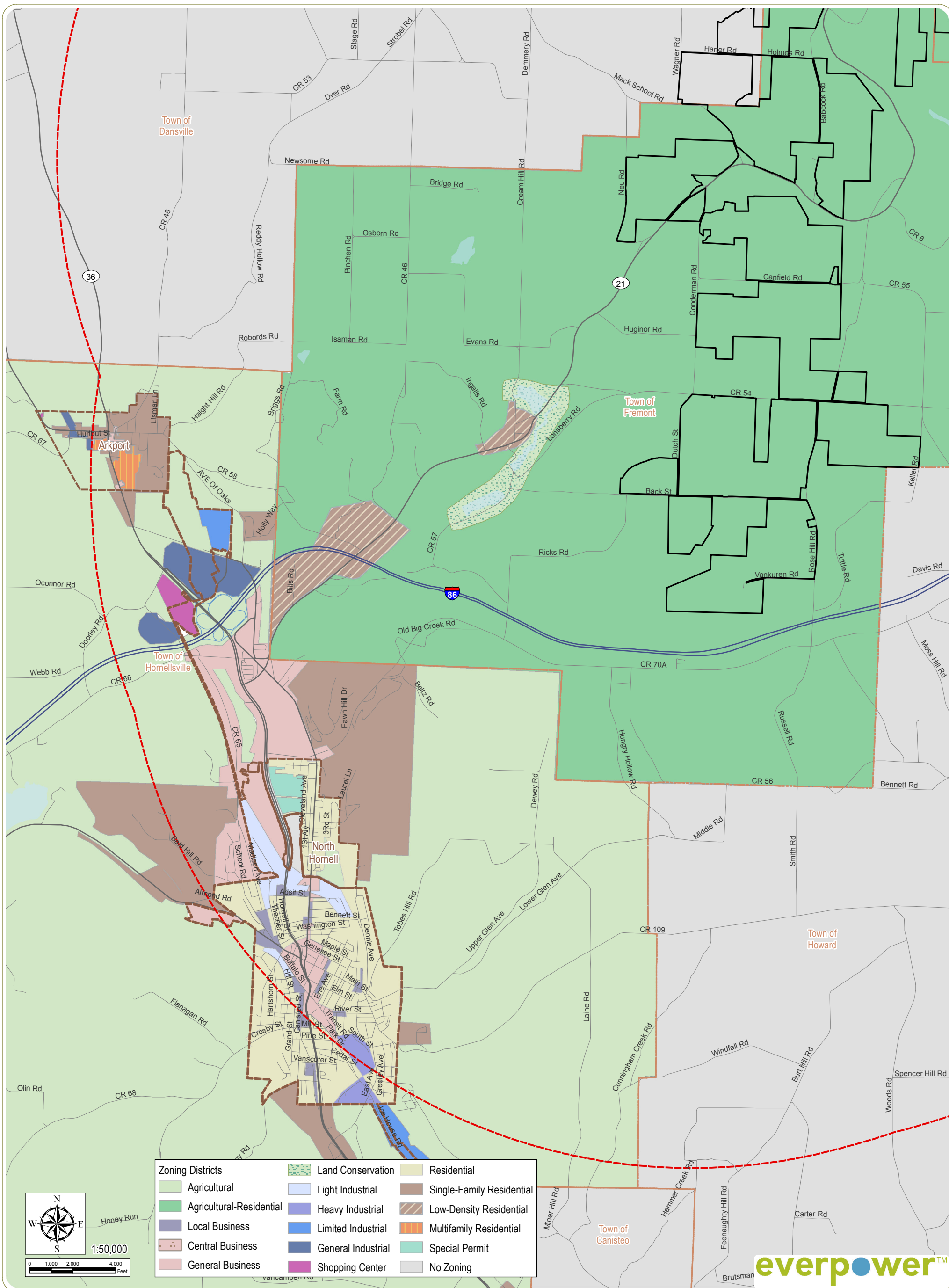
Notes: 1. Basemap: ESRI StreetMap North America, 2008; 2. Zoning was digitized from manually geo-referenced paper maps. Potential sources of error are inherent in this process and therefore it is not intended to depict survey-accurate information. 3. This map was generated in ArcMap on November 21, 2017. 4. This is a color graphic. Reproduction in grayscale may misrepresent the data.

- Facility Site
- 5-Mile Study Area
- City/Village Boundary
- Town Boundary
- County Boundary



Sheet 2 of 4



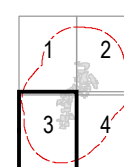


Baron Winds Project
 Towns of Cohocton, Dansville, Fremont,
 and Wayland - Steuben County, New York

Article 10 Application
Figure 4-5: Zoning Districts

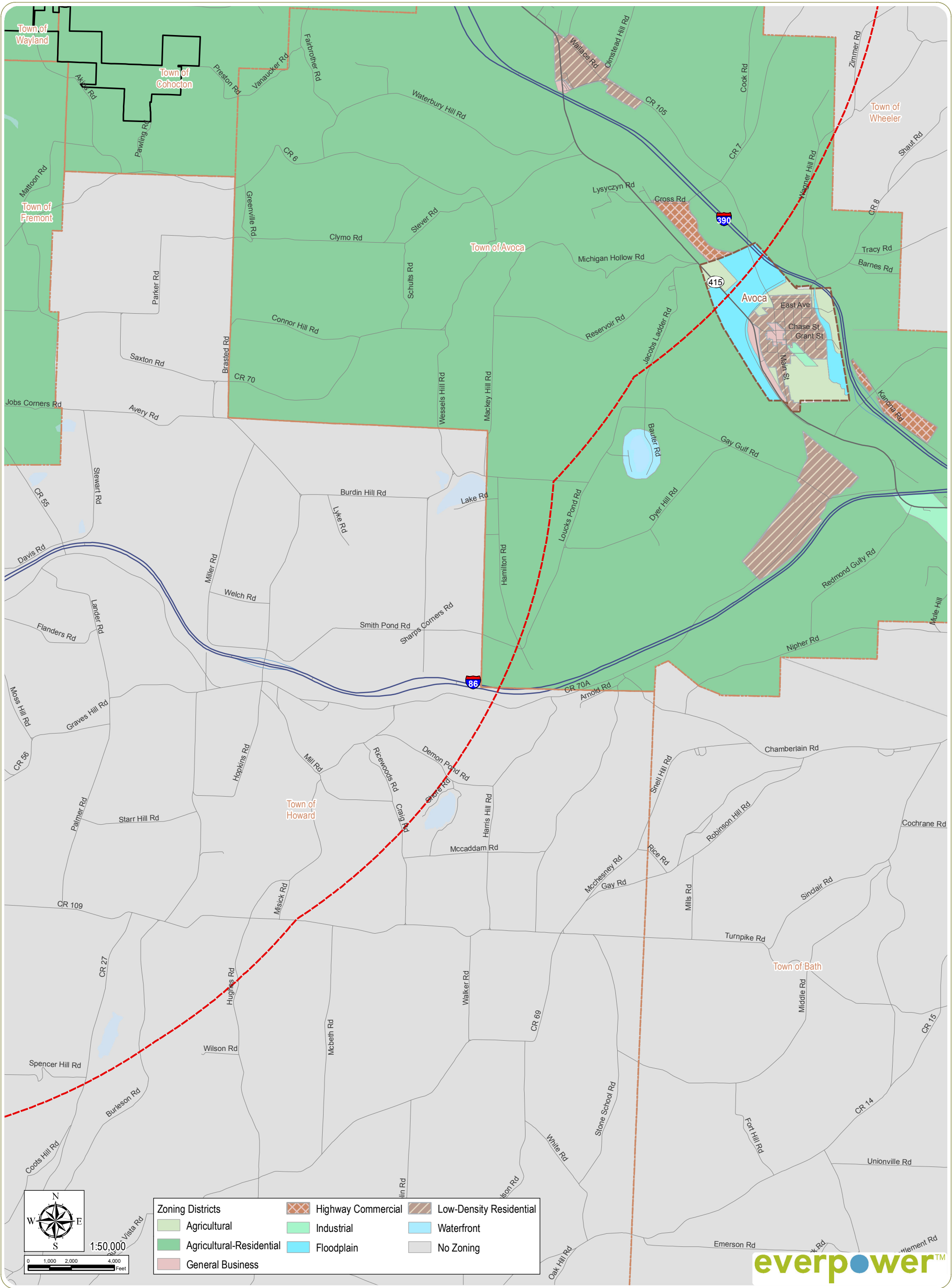
Notes: 1. Basemap: ESRI StreetMap North America, 2008; 2. Zoning was digitized from manually geo-referenced paper maps. Potential sources of error are inherent in this process and therefore it is not intended to depict survey-accurate information. 3. This map was generated in ArcMap on November 21, 2017. 4. This is a color graphic. Reproduction in grayscale may misrepresent the data.

- Facility Site
- 5-Mile Study Area
- City/Village Boundary
- Town Boundary
- County Boundary



Sheet 3 of 4



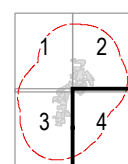


Baron Winds Project
 Towns of Cohocton, Dansville, Fremont,
 and Wayland - Steuben County, New York

Article 10 Application
Figure 4-5: Zoning Districts

Notes: 1. Basemap: ESRI StreetMap North America, 2008; 2. Zoning was digitized from manually geo-referenced paper maps. Potential sources of error are inherent in this process and therefore it is not intended to depict survey-accurate information. 3. This map was generated in ArcMap on November 21, 2017. 4. This is a color graphic. Reproduction in grayscale may misrepresent the data.

- Facility Site
- 5-Mile Study Area
- City/Village Boundary
- Town Boundary
- County Boundary



Sheet 4 of 4

