



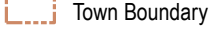


**Baron Winds Project**  
 Towns of Cohocton, Dansville, Fremont, and  
 Wayland - Steuben County, New York

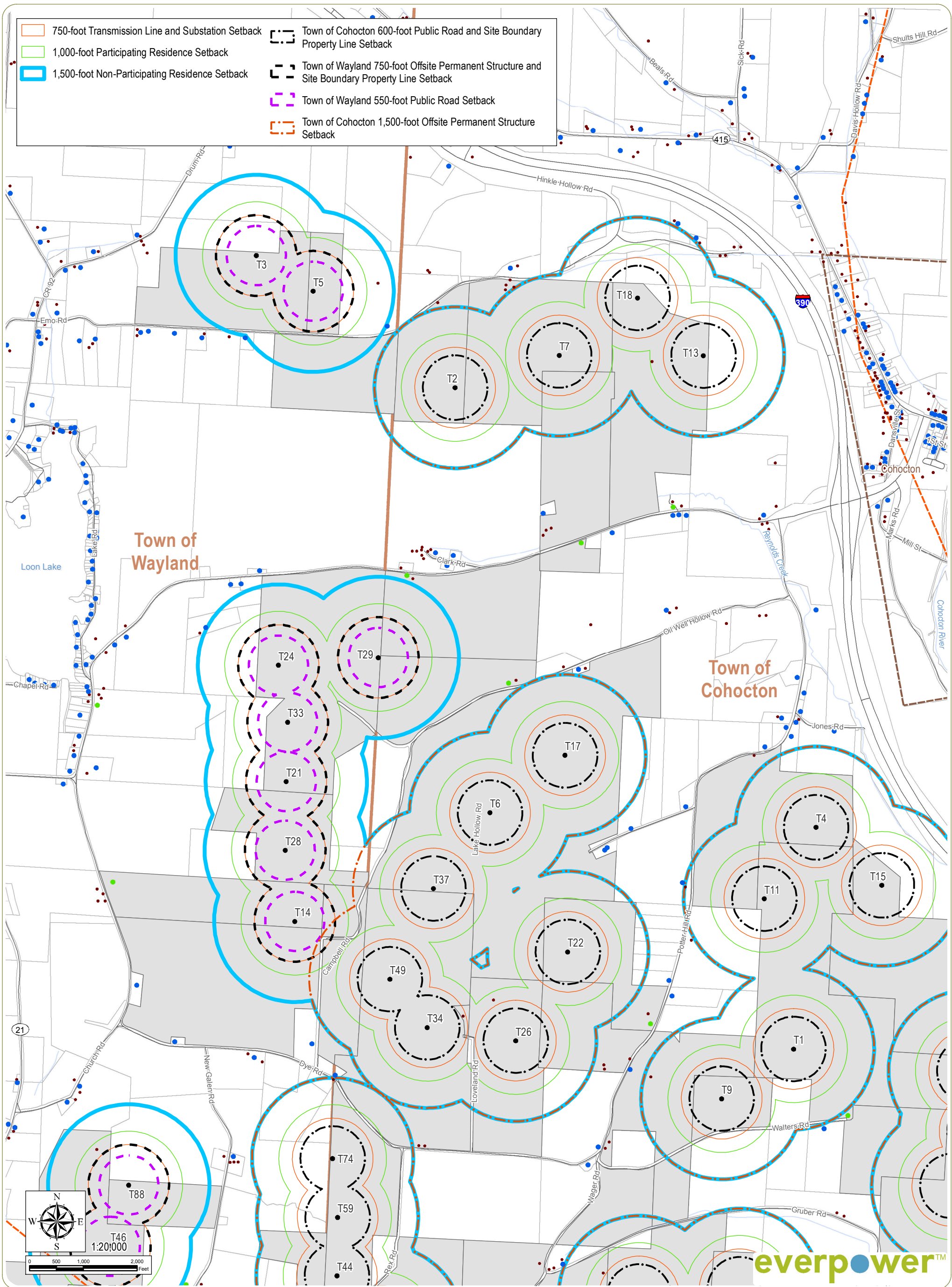
Article 10 Application  
**Figure 11-1: Wind Turbine Setbacks**

Index Sheet

**Notes:** 1. Basemap: ESRI StreetMap North America, 2008. 2. This map was generated in ArcMap on November 21, 2017. 3. This is a color graphic. Reproduction in grayscale may misrepresent the data.

-  Wind Turbine
-  Sheet Index
-  Property Line
-  City/Village Boundary
-  Town Boundary





**Baron Winds Project**  
 Towns of Cohocton, Dansville, Fremont, and  
 Wayland - Steuben County, New York

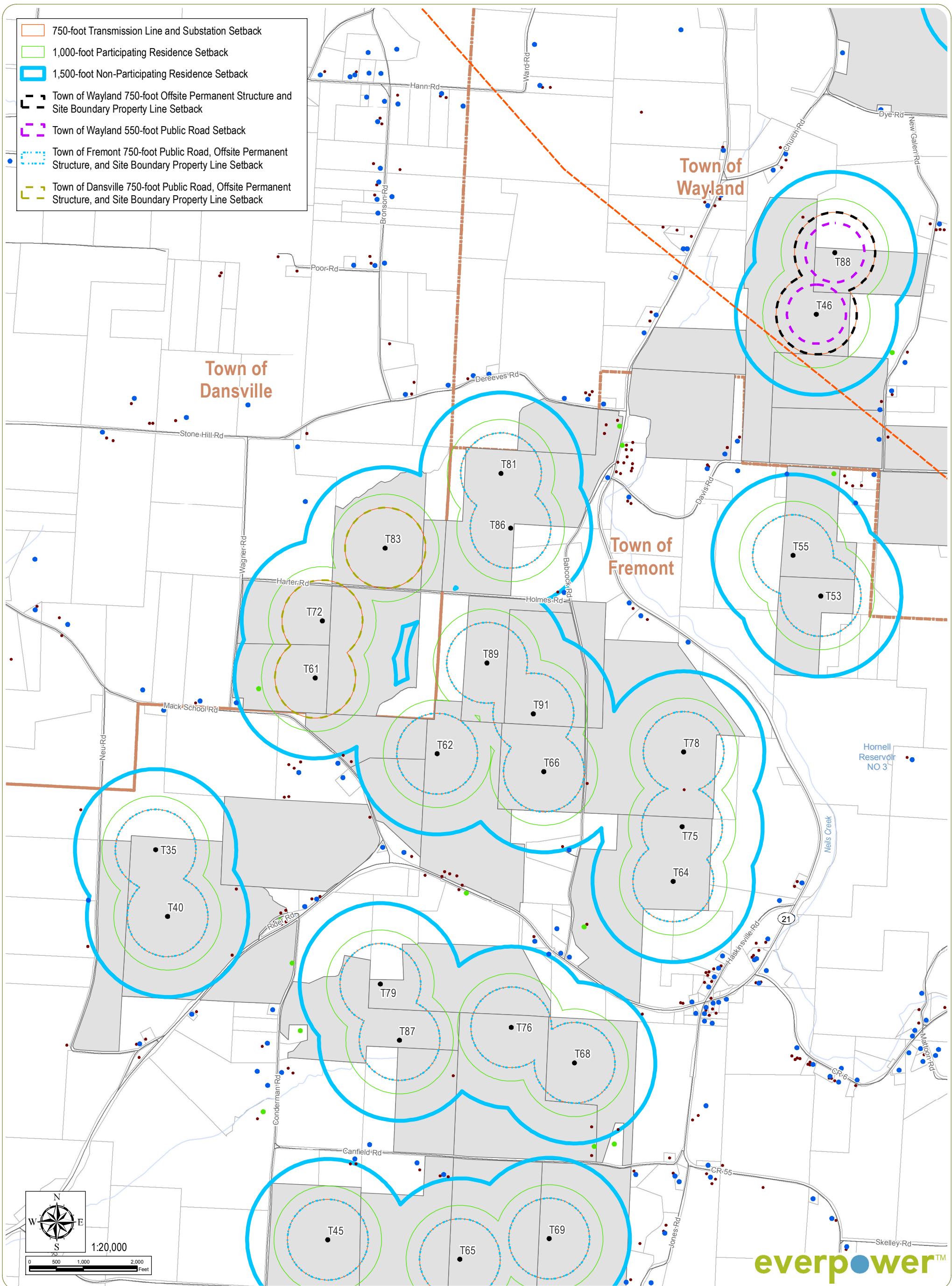
Article 10 Application  
**Figure 11-1: Wind Turbine Setbacks**

1  
 2 3  
 4  
 Sheet 1 of 4

- Wind Turbine
- Participating Residence
- Non-Participating Residence
- Non-Residential Structure
- Existing Transmission Line
- Public Road
- Facility Site
- Property Line
- City/Village Boundary
- Town Boundary

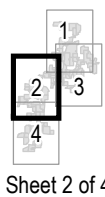
Notes: 1. Basemap: ESRI StreetMap North America, 2008. 2. This map was generated in ArcMap on November 21, 2017. 3. This is a color graphic. Reproduction in grayscale may misrepresent the data.





**Baron Winds Project**  
 Towns of Cohocton, Dansville, Fremont, and Wayland - Steuben County, New York

Article 10 Application  
**Figure 11-1: Wind Turbine Setbacks**

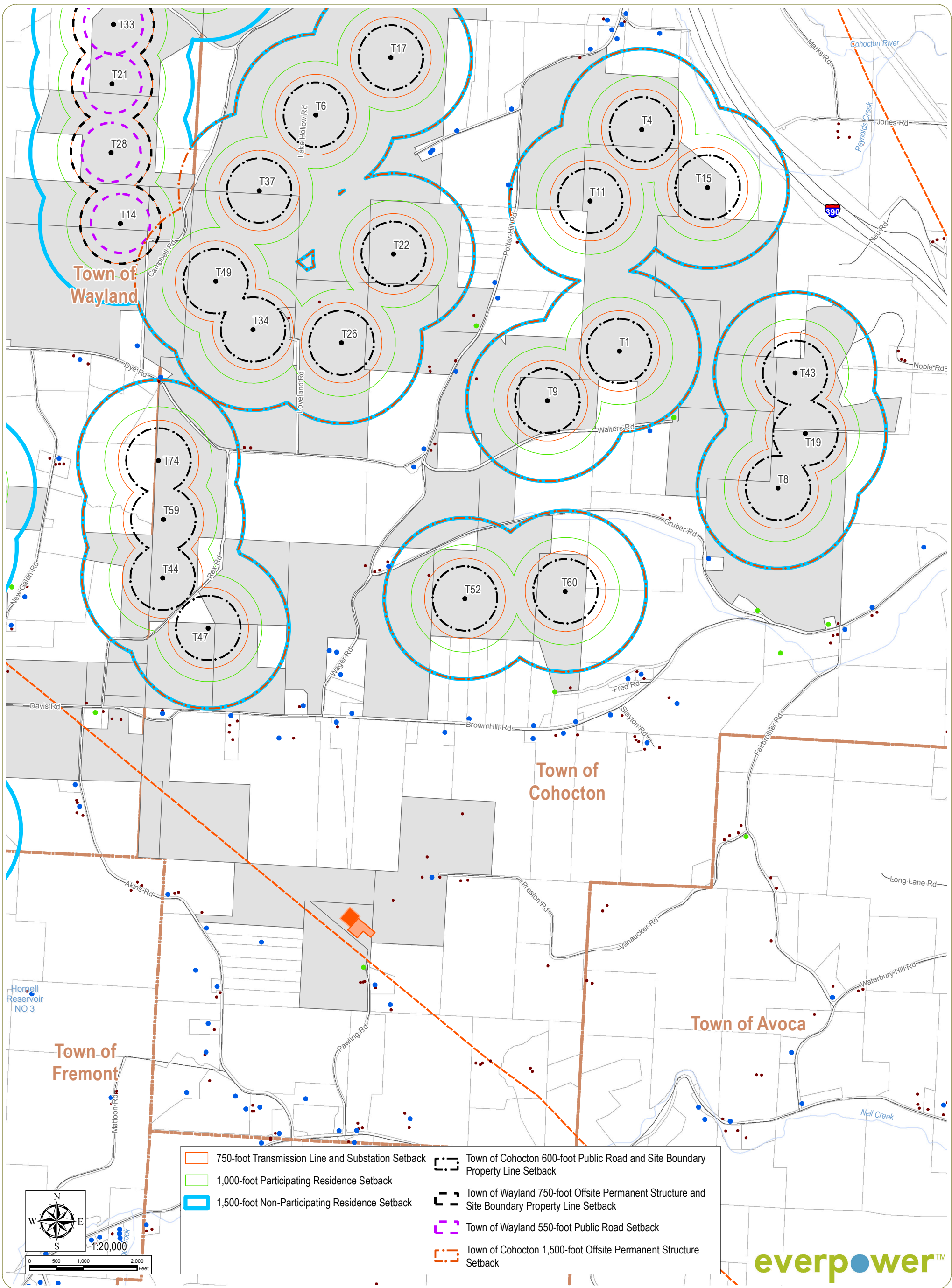


Sheet 2 of 4

- Wind Turbine
- Participating Residence
- Non-Participating Residence
- Non-Residential Structure
- Existing Transmission Line
- Public Road
- Facility Site
- Property Line
- ▭ Town Boundary

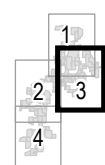
**Notes:** 1. Basemap: ESRI StreetMap North America, 2008. 2. This map was generated in ArcMap on November 21, 2017. 3. This is a color graphic. Reproduction in grayscale may misrepresent the data.





**Baron Winds Project**  
Towns of Cohocton, Dansville, Fremont, and Wayland - Steuben County, New York

Article 10 Application  
**Figure 11-1: Wind Turbine Setbacks**

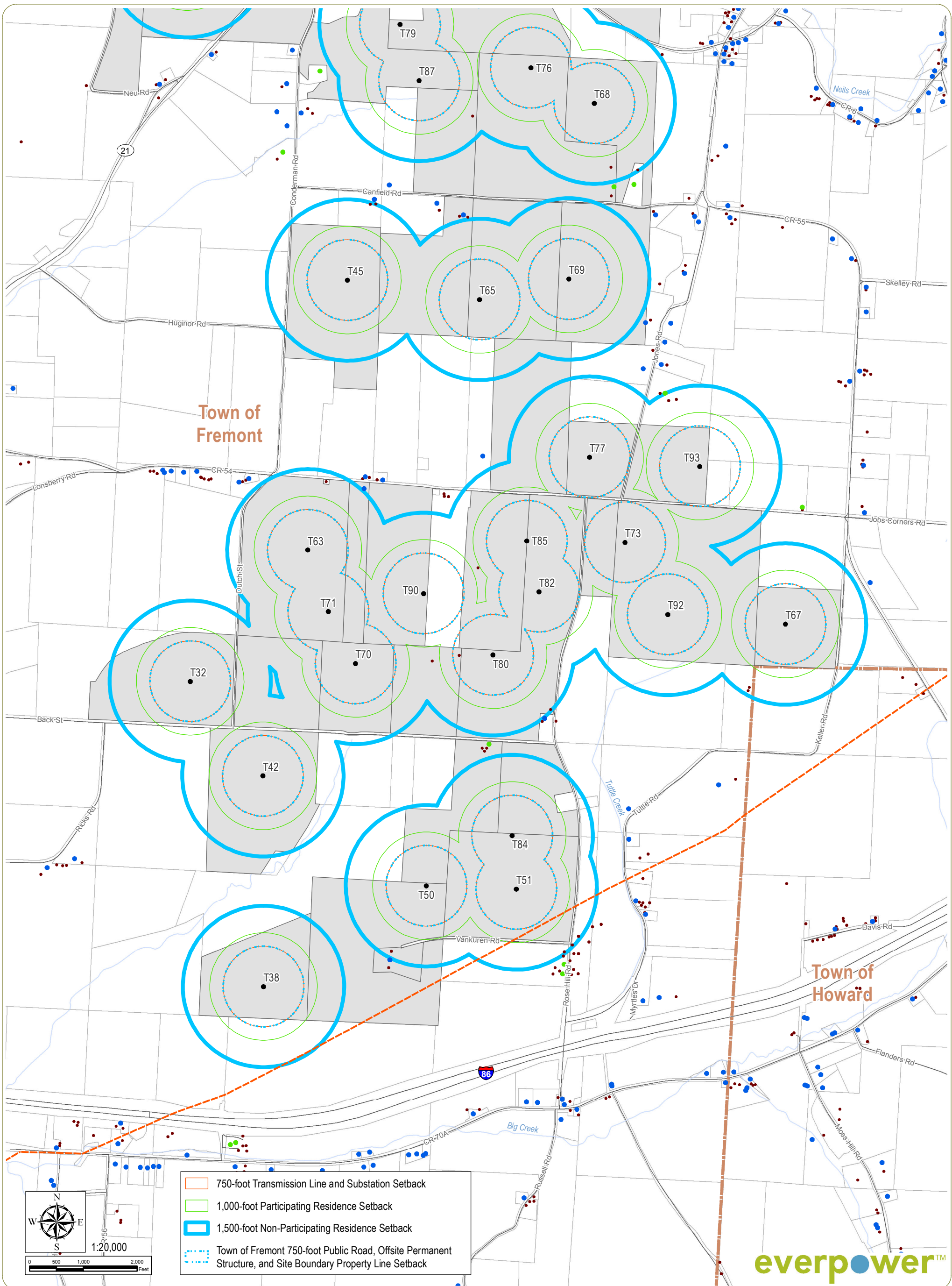


Sheet 3 of 4

**Notes:** 1. Basemap: ESRI StreetMap North America, 2008. 2. This map was generated in ArcMap on November 21, 2017. 3. This is a color graphic. Reproduction in grayscale may misrepresent the data.

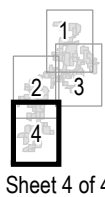


www.edrdpc.com



**Baron Winds Project**  
 Towns of Cohocton, Dansville, Fremont, and  
 Wayland - Steuben County, New York

Article 10 Application  
**Figure 11-1: Wind Turbine Setbacks**



Sheet 4 of 4

- Wind Turbine
- Participating Residence
- Non-Participating Residence
- Non-Residential Structure
- Existing Transmission Line
- Public Road
- Facility Site
- Property Line
- ▭ Town Boundary

Notes: 1. Basemap: ESRI StreetMap North America, 2008. 2. This map was generated in ArcMap on November 21, 2017. 3. This is a color graphic. Reproduction in grayscale may misrepresent the data.

