














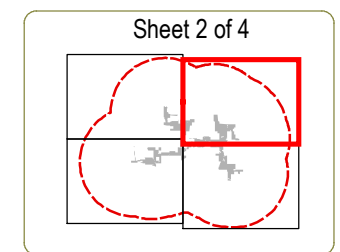
# Cassadaga Wind Project

Towns of Arkwright, Charlotte, Cherry Creek, and Stockton - Chautauqua County, New York

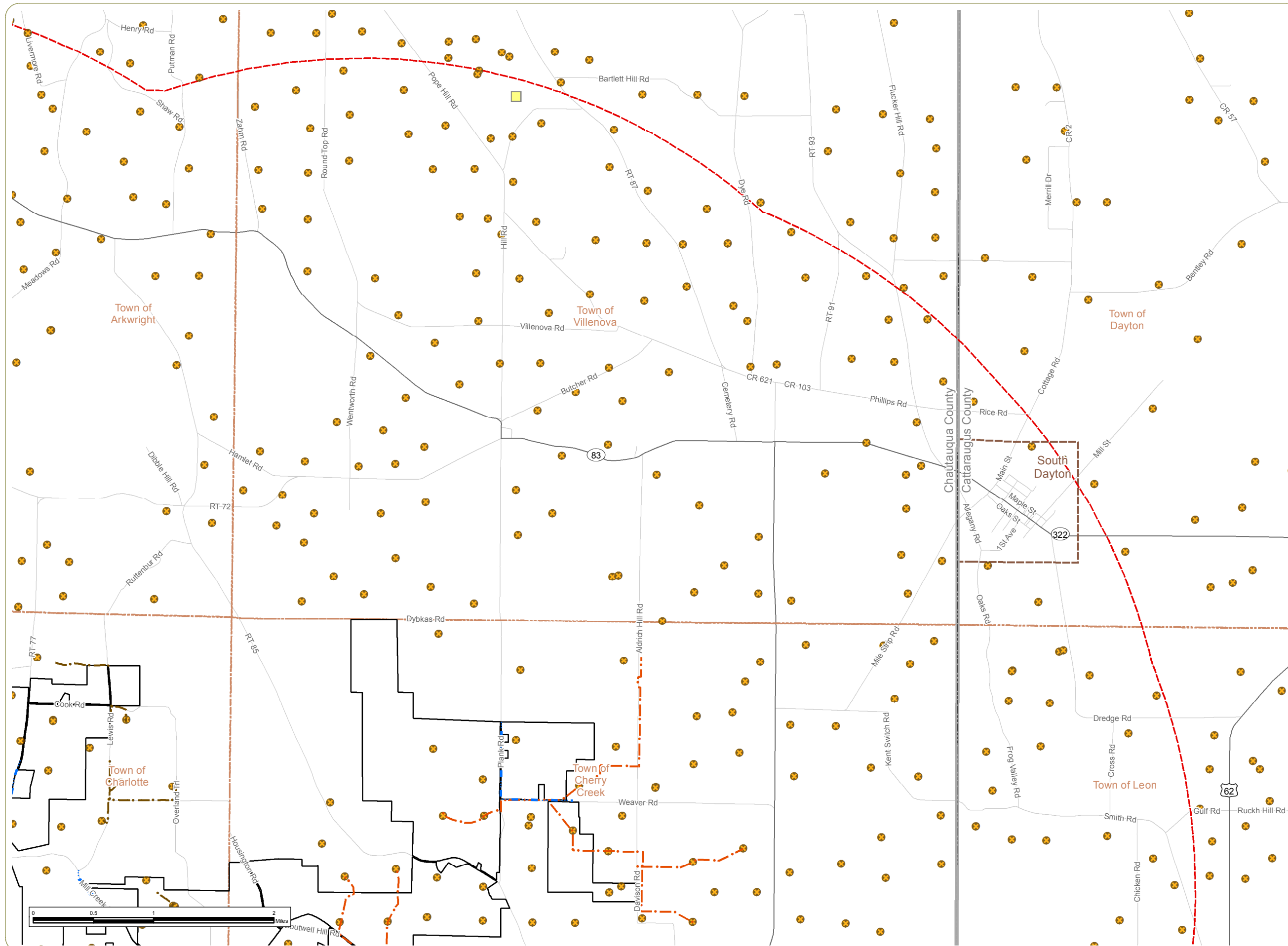
## Article 10 Application Figure 4-3: Transmission Facilities

April 2016

-  Existing Oil or Gas Well
-  Existing Electric Substation
-  Existing Electric Utility Distribution Line
-  Existing or Proposed Gas Line
-  Utilities in Boutwell Hill
-  State Forest - Gas Collection Line
-  Facility Site
-  5 Mile Facility Buffer
-  Village Boundary
-  Town Boundary
-  County Boundary



- Notes:**
1. Basemap: ESRI StreetMap North America, 2008.
  2. This is a color graphic. Reproduction in grayscale may misrepresent the data.















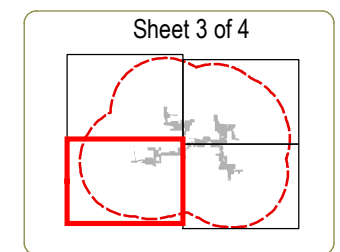
# Cassadaga Wind Project

Towns of Arkwright, Charlotte, Cherry Creek, and Stockton - Chautauqua County, New York


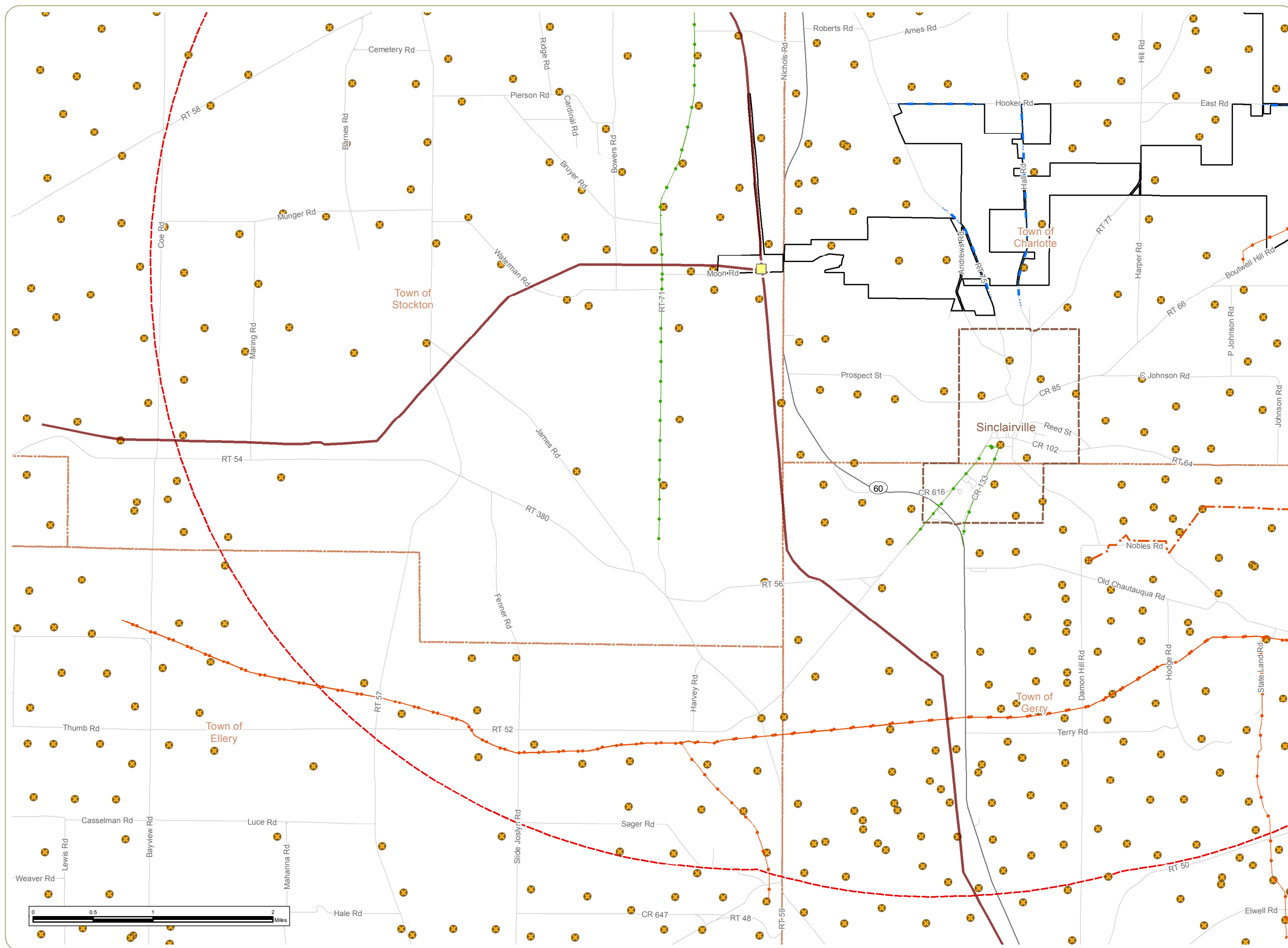
## Article 10 Application Figure 4-3: Transmission Facilities

April 2016

-  Existing Oil or Gas Well
-  Existing Electric Substation
-  Existing Electric Transmission Line
-  Existing Electric Utility Distribution Line
-  Existing Cable and Fiber Optic Line
-  Existing Natural Gas Pipeline
-  Existing or Proposed Gas Line
-  Facility Site
-  5 Mile Facility Buffer
-  Village Boundary
-  Town Boundary
-  County Boundary



- Notes:**
1. Basemap: ESRI StreetMap North America, 2008.
  2. This is a color graphic. Reproduction in grayscale may misrepresent the data.













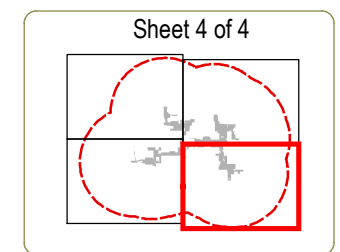
# Cassadaga Wind Project

Towns of Arkwright, Charlotte, Cherry Creek, and Stockton - Chautauqua County, New York

## Article 10 Application Figure 4-3: Transmission Facilities

April 2016

-  Existing Oil or Gas Well
-  Existing Electric Utility Distribution Line
-  Existing Natural Gas Pipeline
-  Existing or Proposed Gas Line
- Utilities in Boutwell Hill
-  State Forest - Gas Collection Line
-  Facility Site
-  5 Mile Facility Buffer
-  Village Boundary
-  Town Boundary
-  County Boundary



- Notes:**
1. Basemap: ESRI StreetMap North America, 2008.
  2. This is a color graphic. Reproduction in grayscale may misrepresent the data.

