

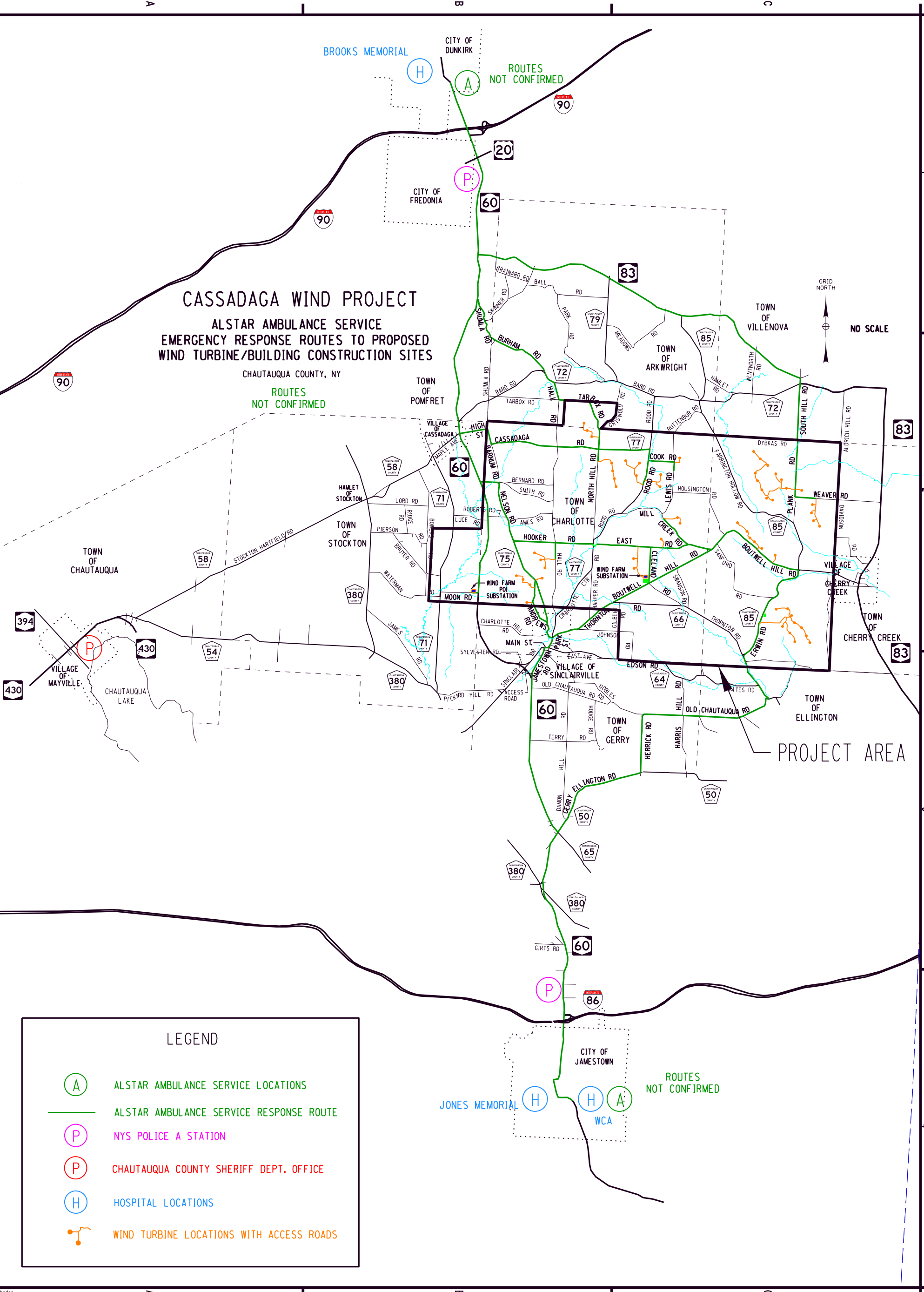
# APPENDIX E

Maps of Emergency Responder Routes

**CASSADAGA WIND PROJECT**  
**ALSTAR AMBULANCE SERVICE**  
**EMERGENCY RESPONSE ROUTES TO PROPOSED**  
**WIND TURBINE/BUILDING CONSTRUCTION SITES**

CHAUTAUQUA COUNTY, NY

ROUTES NOT CONFIRMED



**LEGEND**

- ALSTAR AMBULANCE SERVICE LOCATIONS
- ALSTAR AMBULANCE SERVICE RESPONSE ROUTE
- NYS POLICE A STATION
- CHAUTAUQUA COUNTY SHERIFF DEPT. OFFICE
- HOSPITAL LOCATIONS
- WIND TURBINE LOCATIONS WITH ACCESS ROADS

Johndeo 3/21/2016 9:59:45 AM  
 F:\Project\F29 - Environmental Design & Research\F29004001 - Cassadaga Wind Farm\Design\CADD\Sheet Files\Area Map - Plotting file - Alstar Ambulance service - REPORT.dgn

**CASSADAGA WIND PROJECT**  
**CHAUTAUQUA COUNTY**

**EMERGENCY RESPONSE ROUTES**  
**ALSTAR AMBULANCE**

**APPENDIX E**

C&S Engineers, Inc.  
 499 Col. Eileen Collins Blvd.  
 Syracuse, New York 13212  
 Phone: 315-455-2000  
 Fax: 315-455-9667  
 www.cscos.com



Copyright ©



C&S Engineers, Inc.  
 499 Col. Eileen Collins Blvd.  
 Syracuse, New York 13212  
 Phone: 315-455-2000  
 Fax: 315-455-9667  
 www.cscos.com

# CASSADAGA WIND PROJECT

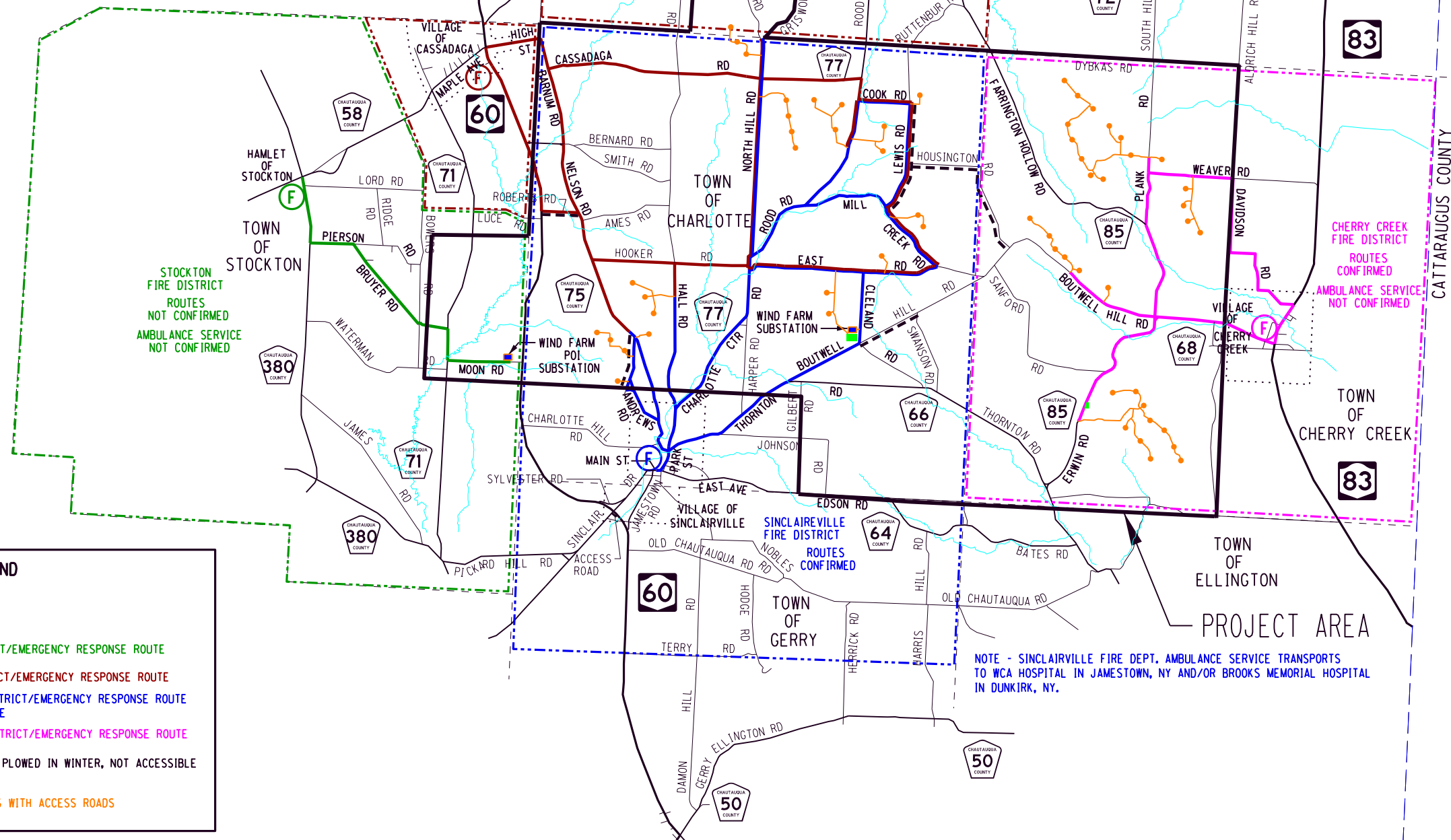
## LOCAL FIRE DEPARTMENTS EMERGENCY RESPONSE ROUTES TO PROPOSED WIND TURBINE/BUILDING CONSTRUCTION SITES

CHAUTAUQUA COUNTY, NY

NOTE - CASSADAGA FIRE DEPT. AMBULANCE SERVICE TRANSPORTS TO BROOKS MEMORIAL HOSPITAL IN DUNKIRK, NY, LAKESHORE HOSPITAL IN IRVING, NY AND WCA HOSPITAL IN JAMESTOWN, NY.

GRID NORTH

NO SCALE



STOCKTON FIRE DISTRICT  
 ROUTES NOT CONFIRMED  
 AMBULANCE SERVICE NOT CONFIRMED

CHERRY CREEK FIRE DISTRICT  
 ROUTES CONFIRMED  
 AMBULANCE SERVICE NOT CONFIRMED

SINCLAIRVILLE FIRE DISTRICT  
 ROUTES CONFIRMED

NOTE - SINCLAIRVILLE FIRE DEPT. AMBULANCE SERVICE TRANSPORTS TO WCA HOSPITAL IN JAMESTOWN, NY AND/OR BROOKS MEMORIAL HOSPITAL IN DUNKIRK, NY.

**LEGEND**

- F FIREHOUSE LOCATION
- STOCKTON FIRE DISTRICT/EMERGENCY RESPONSE ROUTE
- CASSADAGA FIRE DISTRICT/EMERGENCY RESPONSE ROUTE
- SINCLAIRVILLE FIRE DISTRICT/EMERGENCY RESPONSE ROUTE WITH AMBULANCE SERVICE
- CHERRY CREEK FIRE DISTRICT/EMERGENCY RESPONSE ROUTE
- - - SEASONAL ROADS - NOT PLOWED IN WINTER, NOT ACCESSIBLE IN SPRING
- WIND TURBINE LOCATIONS WITH ACCESS ROADS

# CASSADAGA WIND PROJECT

## CHAUTAUQUA COUNTY







EMERGENCY RESPONSE ROUTES  
LOCAL FIRE DEPT.

APPENDIX E

**CASSADAGA WIND PROJECT**  
**NYS POLICE**  
**EMERGENCY RESPONSE ROUTES TO PROPOSED**  
**WIND TURBINE/BUILDING CONSTRUCTION SITES**  
 CHAUTAUQUA COUNTY, NY

GRID NORTH  
 NO SCALE

**LEGEND**

-  NYS POLICE A STATION
-  NYS POLICE RESPONSE ROUTE
-  CHAUTAUQUA COUNTY SHERIFF DEPT. OFFICE
-  HOSPITAL LOCATIONS
-  ALSTAR AMBULANCE SERVICE LOCATIONS
-  WIND TURBINE LOCATIONS WITH ACCESS ROADS

Johndeo 3/21/2016 9:51:21 AM  
 F:\Project\F29 - Environmental Design & Research\F2904001 - Cassadaga Wind Farm\Design\CADD\Sheet Files\Area Map - Plotting file\_NYS Police\_REPORT.dgn

**CASSADAGA WIND PROJECT**  
**CHAUTAUQUA COUNTY**

**EMERGENCY RESPONSE**  
**ROUTES**  
**NYS POLICE**

**APPENDIX E**

C&S Engineers, Inc.  
 499 Col. Eileen Collins Blvd.  
 Syracuse, New York 13212  
 Phone: 315-455-2000  
 Fax: 315-455-9667  
 www.cscos.com

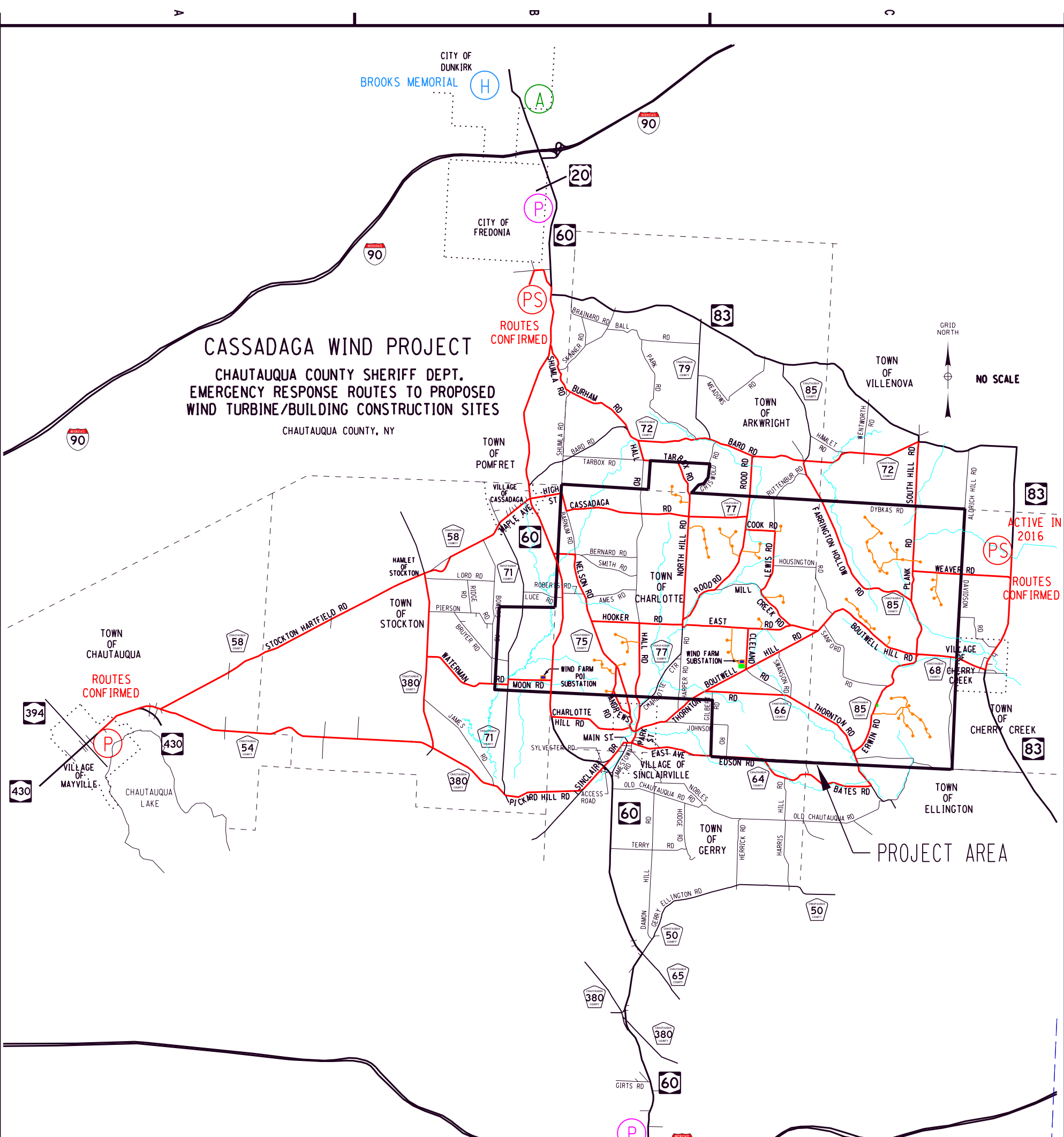


Copyright ©



**CASSADAGA WIND PROJECT**  
**CHAUTAUQUA COUNTY SHERIFF DEPT.**  
**EMERGENCY RESPONSE ROUTES TO PROPOSED**  
**WIND TURBINE/BUILDING CONSTRUCTION SITES**  
 CHAUTAUQUA COUNTY, NY

GRID NORTH  
 NO SCALE



LEGEND	
	CHAUTAUQUA COUNTY SHERIFF DEPT. OFFICE
	CHAUTAUQUA COUNTY SHERIFF DEPT. SUB-STATION
	CHAUTAUQUA COUNTY SHERIFF DEPT. RESPONSE ROUTE
	NYS POLICE A STATION
	HOSPITAL LOCATIONS
	ALSTAR AMBULANCE SERVICE LOCATIONS
	WIND TURBINE LOCATIONS WITH ACCESS ROADS

**CASSADAGA WIND PROJECT**  
**CHAUTAUQUA COUNTY**

**C&S COMPANIES**  
 C&S Engineers, Inc.  
 499 Col. Eileen Collins Blvd.  
 Syracuse, New York 13212  
 Phone: 315-455-2000  
 Fax: 315-455-9667  
 www.cscos.com

EMERGENCY RESPONSE  
 ROUTES  
 CHAUTAUQUA COUNTY  
 SHERIFF

APPENDIX E

Johndeo 10:03:57 AM 3/21/2016 F:\Project\F29 - Environmental Design & Research\F29004001 - Cassadaga Wind Farm\Design\CADD\Sheet Files\Area Map - Plotting file - Sheriff REPORT.dgn

Copyright ©