

Private Well Survey Questionnaire

Parcel ID # 251.00-1-7

Please fill out the following questionnaire to the best of your knowledge. If you are not sure of the answer to a question, please comment as "unknown". After completion, please return this questionnaire in the enclosed stamped envelope.

Name and Address: BRADLEY D. TROUTNER
21 MARKET STREET
WESTFIELD, NY 14787

Do you have water well(s) on your property? If so, how many? THREE (3); TWO (2) CASED / ONE (1) DUG

Approximate depth of well(s)? 140 FT / 95 FT (CASED); 20 FT DUG ?

Diameter of well(s)? 6 IN. CASINGS ; 3 FT Ø DUG

Are you connected/provided with Municipal Water (i.e., water provided by town or private water supply company)? NO

What is water from the well(s) used for? DRINKING, BATHING, WASHING, ETC.

Type of well/groundwater source (i.e., bedrock well or overburden/sand-gravel well)? BEDROCK

Type of well construction (i.e., steel casing, pvc, brick/clay, or other)? STEEL CASING (2); ROCK (1)

Date of installation of the well(s)? TWO (2) - CASED / DUG UNKNOWN / ONE (1) CASED ~ 2011 ?

Depth to water/groundwater within well (or depth to water encountered during drill of well)? UNKNOWN

Approximate yield (gallons per minute [gpm]) of well(s)? UNKNOWN

Have you ever had to drill a new well due to lowering of water table or poor well yield (if yes, indicate reason)? NO

Has the water been sampled and tested? NO

If so, please indicate the date of the last testing. N/A

What was the water tested for? N/A

How would you describe your water? Cloudy (yes / no) Hard (yes / no) Soft (yes / no) Color CLEAR

Does the water source experience seasonal fluctuation in elevation? Summer vs. winter months? During dry or drought-like conditions? NO

Please describe location of well in relation to house and/or building on the property. _____

2500 JOHNSON RD
SINCLAIRVILLE, NY
251.00-1-8
140 FT / 6 IN. Ø CASED
~50 FT TO BUILDING

2468 JOHNSON RD.
SINCLAIRVILLE, NY
251.00-1-7
95 FT. ? / 6 IN. Ø CASED
20 FT. ? / DUG ROCK LINED
~10 FT TRAILER / 50 FT. BUILDING

Private Well Survey Questionnaire

Parcel ID # 250.00-2-48

Please fill out the following questionnaire to the best of your knowledge. If you are not sure of the answer to a question, please comment as "unknown". After completion, please return this questionnaire in the enclosed stamped envelope.

Name and Address: Joyce Bigney
6233 Rt 60
Sinclairville, N.Y. 14782

Do you have water well(s) on your property? If so, how many? 1

Approximate depth of well(s)? 60 ft

Diameter of well(s)? 7"

Are you connected/provided with Municipal Water (i.e., water provided by town or private water supply company)? NO

What is water from the well(s) used for? Residential

Type of well/groundwater source (i.e., bedrock well or overburden/sand-gravel well)? unknown

Type of well construction (i.e., steel casing, pvc, brick/clay, or other)? steel casing

Date of installation of the well(s)? 1985

Depth to water/groundwater within well (or depth to water encountered during drill of well)? unknown

Approximate yield (gallons per minute [gpm]) of well(s)? unknown

Have you ever had to drill a new well due to lowering of water table or poor well yield (if yes, indicate reason)? NO

Has the water been sampled and tested? yes

If so, please indicate the date of the last testing. 5-27-15

What was the water tested for? bacteria

How would you describe your water? Cloudy (yes / no) Hard (yes) no Soft (yes / no) Color clear

Does the water source experience seasonal fluctuation in elevation? Summer vs. winter months? During dry or drought-like conditions? No

Please describe location of well in relation to house and/or building on the property. in front

lawn of home

Parcel # 236.00 - 1-15

~~Parcel # 236.00 - 1-15~~

Sanford Rd.
Cherry Creek, NY

Private Well Survey Questionnaire

Please fill out the following questionnaire to the best of your knowledge. If you are not sure of the answer to a question, please comment as "unknown". After completion, please return this questionnaire in the enclosed stamped envelope.

Name and Address: Lillian Paul (daughter / Lillian Kenney - deceased)

117 Morgan Pl.

Kearny, N.J.

(201) 998-4978

Do you have water well(s) on your property? If so, how many? no - land only - no dwelling

Approximate depth of well(s)? _____

Diameter of well(s)? n/a

Are you connected/provided with Municipal Water (i.e., water provided by town or private water supply company)? n/a

What is water from the well(s) used for? n/a

Type of well/groundwater source (i.e., bedrock well or overburden/sand-gravel well)? ?

Type of well construction (i.e., steel casing, pvc, brick/clay, or other)? n/a

Date of installation of the well(s)? n/a

Depth to water/groundwater within well (or depth to water encountered during drill of well)? ?

Approximate yield (gallons per minute [gpm]) of well(s)? n/a

Have you ever had to drill a new well due to lowering of water table or poor well yield (if yes, indicate reason)? _____

n/a

Has the water been sampled and tested? n/a

If so, please indicate the date of the last testing. —

What was the water tested for? —

How would you describe your water? Cloudy (yes / no) Hard (yes / no) Soft (yes / no) Color n/a

Does the water source experience seasonal fluctuation in elevation? Summer vs. winter months? During dry or drought-like conditions? n/a

Please describe location of well in relation to house and/or building on the property. n/a



Ms. Lillian Paul
117 Morgan Pl.
Kearny, NJ 07032



Private Well Survey Questionnaire

Please fill out the following questionnaire to the best of your knowledge. If you are not sure of the answer to a question, please comment as "unknown". After completion, please return this questionnaire in the enclosed stamped envelope.

Name and Address: JOHN JURAIN 219.00-1-6
7236 HOUSINGTON RD.
CHERRY CREEK

Do you have water well(s) on your property? If so, how many? 1

Approximate depth of well(s)? 70'

Diameter of well(s)? 6"

Are you connected/provided with Municipal Water (i.e., water provided by town or private water supply company)?

What is water from the well(s) used for? DRINKING + WASHING

Type of well/groundwater source (i.e., bedrock well or overburden/sand-gravel well)?

Type of well construction (i.e., steel casing, pvc, brick/clay, or other)? STEEL CASING

Date of installation of the well(s)? 2000

Depth to water/groundwater within well (or depth to water encountered during drill of well)?

Approximate yield (gallons per minute [gpm]) of well(s)?

Have you ever had to drill a new well due to lowering of water table or poor well yield (if yes, indicate reason)? NO

Has the water been sampled and tested? YES

If so, please indicate the date of the last testing. 2013

What was the water tested for? FREE AT HOME DEPOT

How would you describe your water? Cloudy (yes ☐ no ☒) Hard (yes ☒ no ☐) Soft (yes ☐ no ☒) Color clean

Does the water source experience seasonal fluctuation in elevation? Summer vs. winter months? During dry or drought-like conditions? NO

Please describe location of well in relation to house and/or building on the property.

60 feet in front of cabin

Private Well Survey Questionnaire

Parcel ID # 200 00-1-17

Please fill out the following questionnaire to the best of your knowledge. If you are not sure of the answer to a question, please comment as "unknown". After completion, please return this questionnaire in the enclosed stamped envelope.

Name and Address: Richard Howington

Do you have water well(s) on your property? If so, how many? no all fields

Approximate depth of well(s)? + woods

Diameter of well(s)? no structures on this property

Are you connected/provided with Municipal Water (i.e., water provided by town or private water supply company)? no

What is water from the well(s) used for? no

Type of well/groundwater source (i.e., bedrock well or overburden/sand-gravel well)? no

Type of well construction (i.e., steel casing, pvc, brick/clay, or other)? no

Date of installation of the well(s)? no

Depth to water/groundwater within well (or depth to water encountered during drill of well)? no

Approximate yield (gallons per minute [gpm]) of well(s)? no

Have you ever had to drill a new well due to lowering of water table or poor well yield (if yes, indicate reason)? no

Has the water been sampled and tested? no

If so, please indicate the date of the last testing. no

What was the water tested for? no

How would you describe your water? Cloudy (yes / no) Hard (yes / no) Soft (yes / no) Color no

Does the water source experience seasonal fluctuation in elevation? Summer vs. winter months? During dry or drought-like conditions? no

Please describe location of well in relation to house and/or building on the property. no



Environmental Design & Research,
Landscape Architecture, Engineering & Environmental Services, D.P.C.
217 Montgomery Street, Suite 1000, Syracuse, New York 13202
P. 315.471.0688 • F. 315.471.1061 • www.edrdpc.com

December 14, 2015

Richard Hoisington
7628 Hall Rd
Cassadaga, NY 14718

RE: Cassadaga Wind Project - Private Well Survey

Dear Sir or Madam:

As you may be aware, Cassadaga Wind, LLC is proposing to construct a 126 megawatt (MW) wind power project ("the Project") in the Towns of Charlotte, Cherry Creek, Arkwright, and Stockton, in Chautauqua County, New York. The proposed Project is subject to the rules for siting a major electric generating facility under Article 10 of the New York State Public Service Law ("PSL"). In accordance with the Article 10 regulations, a Preliminary Scoping Statement "PSS" for this Project was released in September 2015 and is available on the Project's website at <http://everpower.com/pss/>. Please refer to the PSS for additional details regarding the proposed Project.

A variety of work is now underway to identify environmental resources and as part of this effort, the Applicant is sending out this survey to private landowners within the vicinity of the proposed Project to determine the presence and condition of water wells on their property. Therefore, we are requesting your assistance regarding the following property which Chautauqua County, New York public records identify you as the owner of.

- Parcel ID Number: 200.00-1-17
- Location Description: Hall Rd Rear
- Location Municipality: Charlotte

In order to properly identify water wells on your property we request that you fill out the attached survey form regarding this property to the best of your knowledge and return the completed form in the included stamped envelope. We sincerely appreciate your assistance in this matter.

Sincerely,

Ben Brazell, Project Manager, EDR
On behalf of Cassadaga Wind, LLC

Private Well Survey Questionnaire

Parcel ID# 251.02-1-11
Please fill out the following questionnaire to the best of your knowledge. If you are not sure of the answer to a question, please comment as "unknown". After completion, please return this questionnaire in the enclosed stamped envelope.

Name and Address: LAURENCE A. ANZIVINE
104 PARK ST.
SINCLAIRVILLE NY 14782

Do you have water well(s) on your property? If so, how many? ONE

Approximate depth of well(s)? 40'

Diameter of well(s)? 8-10"

Are you connected/provided with Municipal Water (i.e., water provided by town or private water supply company)? NO

What is water from the well(s) used for? DRINKING - EVERYTHING

Type of well/groundwater source (i.e., bedrock well or overburden/sand-gravel well)? DON'T KNOW?

Type of well construction (i.e., steel casing, pvc, brick/clay, or other)? STEEL CASING

Date of installation of the well(s)? 1982

Depth to water/groundwater within well (or depth to water encountered during drill of well)? DON'T KNOW

Approximate yield (gallons per minute [gpm]) of well(s)? NOT SURE?

Have you ever had to drill a new well due to lowering of water table or poor well yield (if yes, indicate reason)? YES

DURING VERY DRY PERIODS WELL PRESSURE LOW

Has the water been sampled and tested? YES - GOOD WATER

If so, please indicate the date of the last testing. 2012

What was the water tested for? EVERYTHING?

How would you describe your water? Cloudy (yes / no) Hard (yes / no) Soft (yes / no) Color CLEAR

Does the water source experience seasonal fluctuation in elevation? Summer vs. winter months? During dry or drought-like conditions? YES

Please describe location of well in relation to house and/or building on the property. 30' FROM BACK OF
HOUSE

Private Well Survey Questionnaire

Parcel ID# 200.00-1-38

Please fill out the following questionnaire to the best of your knowledge. If you are not sure of the answer to a question, please comment as "unknown". After completion, please return this questionnaire in the enclosed stamped envelope.

Name and Address: Richard Hasington
7628 HALL RD
CASSADOGA NY 14718

Do you have water well(s) on your property? If so, how many? 4

Approximate depth of well(s)? 120 - 136

Diameter of well(s)? 6" 4" 10" 8"

Are you connected/provided with Municipal Water (i.e., water provided by town or private water supply company)?

What is water from the well(s) used for? 3 For Home use 1 For Barn

Type of well/groundwater source (i.e., bedrock well or overburden/sand-gravel well)? Bedrock

Type of well construction (i.e., steel casing, pvc, brick/clay, or other)? Steel casing

Date of installation of the well(s)? Not sure on all 1-1986-2005

Depth to water/groundwater within well (or depth to water encountered during drill of well)? 50'

Approximate yield (gallons per minute [gpm]) of well(s)? Approx 10 GPM

Have you ever had to drill a new well due to lowering of water table or poor well yield (if yes, indicate reason)?

Has the water been sampled and tested? Yes

If so, please indicate the date of the last testing. N/A

What was the water tested for? BACTERIA AND HARDNESS

How would you describe your water? Cloudy (yes / no) Hard (yes / no) Soft (yes / no) Color Clear

Does the water source experience seasonal fluctuation in elevation? Summer vs. winter months? During dry or drought-like conditions? No

Please describe location of well in relation to house and/or building on the property. All in yards

EXCEPT FOR 1



Environmental Design & Research,
Landscape Architecture, Engineering & Environmental Services, D.P.C.

217 Montgomery Street, Suite 1000, Syracuse, New York 13202
P. 315.471.0688 • F. 315.471.1061 • www.edrdpc.com

December 14, 2015

Richard Hoisington
7628 Hall Rd
Cassadaga, NY 14718

RE: Cassadaga Wind Project - Private Well Survey

Dear Sir or Madam:

As you may be aware, Cassadaga Wind, LLC is proposing to construct a 126 megawatt (MW) wind power project ("the Project") in the Towns of Charlotte, Cherry Creek, Arkwright, and Stockton, in Chautauqua County, New York. The proposed Project is subject to the rules for siting a major electric generating facility under Article 10 of the New York State Public Service Law ("PSL"). In accordance with the Article 10 regulations, a Preliminary Scoping Statement "PSS" for this Project was released in September 2015 and is available on the Project's website at <http://everpower.com/pss/>. Please refer to the PSS for additional details regarding the proposed Project.

A variety of work is now underway to identify environmental resources and as part of this effort, the Applicant is sending out this survey to private landowners within the vicinity of the proposed Project to determine the presence and condition of water wells on their property. Therefore, we are requesting your assistance regarding the following property which Chautauqua County, New York public records identify you as the owner of.

- Parcel ID Number: 200.00-1-38
- Location Description: 7628 Hall Rd
- Location Municipality: Charlotte

In order to properly identify water wells on your property we request that you fill out the attached survey form regarding this property to the best of your knowledge and return the completed form in the included stamped envelope. We sincerely appreciate your assistance in this matter.

Sincerely,

Ben Brazell, Project Manager, EDR
On behalf of Cassadaga Wind, LLC

Private Well Survey Questionnaire

Parcel ID#: 217.041-1-28

Please fill out the following questionnaire to the best of your knowledge. If you are not sure of the answer to a question, please comment as "unknown". After completion, please return this questionnaire in the enclosed stamped envelope.

Name and Address: Andrew Abbey
7002 Road Road
Sicklerville, N.Y. 14782

Do you have water well(s) on your property? If so, how many? 2 - 1 in use

Approximate depth of well(s)? 110

Diameter of well(s)? 6"

Are you connected/provided with Municipal Water (i.e., water provided by town or private water supply company)? No

What is water from the well(s) used for? Home water supply

Type of well/groundwater source (i.e., bedrock well or overburden/sand-gravel well)? I assume

Type of well construction (i.e., steel casing, pvc, brick/clay, or other)? Steel casing

Date of installation of the well(s)? Newest 1980

Depth to water/groundwater within well (or depth to water encountered during drill of well)? 60 ft?

Approximate yield (gallons per minute [gpm]) of well(s)? Unknown

Have you ever had to drill a new well due to lowering of water table or poor well yield (if yes, indicate reason)?

Second well was drilled because of not enough water

Has the water been sampled and tested? Approved for drinking

If so, please indicate the date of the last testing. wife ran a bakery & Health Dept

What was the water tested for? Required testing up to 8 years ago.

How would you describe your water? Cloudy (yes / no) Hard (yes / no) Soft (yes / no) Color clear

Does the water source experience seasonal fluctuation in elevation? Summer vs. winter months? During dry or drought-like conditions? Not noticeable to supply 2 person household

Did run out of water when children were here, 15 ft apart

Please describe location of well in relation to house and/or building on the property. Wells are in front of house across the driveway 40 ft from house

Private Well Survey Questionnaire

Parcel # 218.00-2-25.2

Please fill out the following questionnaire to the best of your knowledge. If you are not sure of the answer to a question, please comment as "unknown". After completion, please return this questionnaire in the enclosed stamped envelope.

Name and Address: WALTER BLOUNT
2078 EAST RD. CHARLOTTE
SEASONAL RESIDENCE

Do you have water well(s) on your property? If so, how many? YES / 1

Approximate depth of well(s)? 100 FT.

Diameter of well(s)? 4 INCH

Are you connected/provided with Municipal Water (i.e., water provided by town or private water supply company)? NO

What is water from the well(s) used for? WASHING & DRINKING

Type of well/groundwater source (i.e., bedrock well or overburden/sand-gravel well)? _____

Type of well construction (i.e., steel casing, pvc, brick/clay, or other)? STEEL CASE

Date of installation of the well(s)? 1997

Depth to water/groundwater within well (or depth to water encountered during drill of well)? 70 FT

Approximate yield (gallons per minute [gpm]) of well(s)? 6 GAL/MIN

Have you ever had to drill a new well due to lowering of water table or poor well yield (if yes, indicate reason)? _____

NO

Has the water been sampled and tested? YES

If so, please indicate the date of the last testing. 2010

What was the water tested for? DRINKING

How would you describe your water? Cloudy (yes / ☒ no) Hard (☒ yes / no) Soft (yes / ☒ no) Color CLEAR

Does the water source experience seasonal fluctuation in elevation? Summer vs. winter months? During dry or drought-like conditions? NO

Please describe location of well in relation to house and/or building on the property. 40 FT FROM

FRONT OF HOUSE / 50 FT FROM

END OF ROAD

Private Well Survey Questionnaire

Please fill out the following questionnaire to the best of your knowledge. If you are not sure of the answer to a question, please comment as "unknown". After completion, please return this questionnaire in the enclosed stamped envelope.

Name and Address: Paul Bowers
11200 Urban Rd Parcel ID# 236.00.2-28
Dunkirk, NY 14048

Do you have water well(s) on your property? If so, how many? Yes, one

Approximate depth of well(s)? Unknown

Diameter of well(s)? Unknown. Assume approximately six inches.

Are you connected/provided with Municipal Water (i.e., water provided by town or private water supply company)? No

What is water from the well(s) used for? Nothing at this time. Property is vacant hunting land.

Type of well/groundwater source (i.e., bedrock well or overburden/sand-gravel well)? Unknown

Type of well construction (i.e., steel casing, pvc, brick/clay, or other)? Steel casing

Date of installation of the well(s)? Unknown; more than 28 years

Depth to water/groundwater within well (or depth to water encountered during drill of well)? Unknown

Approximate yield (gallons per minute [gpm]) of well(s)? Unknown

Have you ever had to drill a new well due to lowering of water table or poor well yield (if yes, indicate reason)? No

Has the water been sampled and tested? No

If so, please indicate the date of the last testing. _____

What was the water tested for? _____

How would you describe your water? Cloudy (yes / no) Hard (yes / no) Soft (yes / no) Color _____ Unknown

Does the water source experience seasonal fluctuation in elevation? Summer vs. winter months? During dry or drought-like conditions? Unknown

Please describe location of well in relation to house and/or building on the property. Straight in from driveway.
Casing has old hand pump on top.

Private Well Survey Questionnaire

Please fill out the following questionnaire to the best of your knowledge. If you are not sure of the answer to a question, please comment as "unknown". After completion, please return this questionnaire in the enclosed stamped envelope.

Name and Address: Heather Carlstrom
3175 Hooker Rd Parcel ID #: 216.00-3-.34
Sinclairville, NY 14782

Do you have water well(s) on your property? If so, how many? yes / one

Approximate depth of well(s)? 140 feet

Diameter of well(s)? 10 inch

Are you connected/provided with Municipal Water (i.e., water provided by town or private water supply company)? No

What is water from the well(s) used for? house & barn

Type of well/groundwater source (i.e., bedrock well or overburden/sand-gravel well)? bedrock

Type of well construction (i.e., steel casing, pvc, brick/clay, or other)? steel casing

Date of installation of the well(s)? 1972

Depth to water/groundwater within well (or depth to water encountered during drill of well)? 100 feet

Approximate yield (gallons per minute [gpm]) of well(s)? 4

Have you ever had to drill a new well due to lowering of water table or poor well yield (if yes, indicate reason)?

No

Has the water been sampled and tested? No

If so, please indicate the date of the last testing. _____

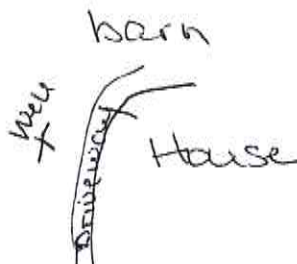
What was the water tested for? _____

How would you describe your water? Cloudy (yes / ☒ no) Hard (☒ yes / no) Soft (yes / ☒ no) Color clear

Does the water source experience seasonal fluctuation in elevation? Summer vs. winter months? During dry or drought-like conditions? No

Please describe location of well in relation to house and/or building on the property. beside house

beside barn



Private Well Survey Questionnaire

Please fill out the following questionnaire to the best of your knowledge. If you are not sure of the answer to a question, please comment as "unknown". After completion, please return this questionnaire in the enclosed stamped envelope.

Name and Address: Harold Christy, 2434 Cassadaga Rd, Sinclairville, NY 14782
Parcel ID# 183.00-1-28, Rood Rd, Arkwright

Do you have water well(s) on your property? If so, how many? None

Approximate depth of well(s)? _____

Diameter of well(s)? _____

Are you connected/provided with Municipal Water (i.e., water provided by town or private water supply company)? _____

What is water from the well(s) used for? _____

Type of well/groundwater source (i.e., bedrock well or overburden/sand-gravel well)? _____

Type of well construction (i.e., steel casing, pvc, brick/clay, or other)? _____

Date of installation of the well(s)? _____

Depth to water/groundwater within well (or depth to water encountered during drill of well)? _____

Approximate yield (gallons per minute [gpm]) of well(s)? _____

Have you ever had to drill a new well due to lowering of water table or poor well yield (if yes, indicate reason)? _____

Has the water been sampled and tested? _____

If so, please indicate the date of the last testing. _____

What was the water tested for? _____

How would you describe your water? Cloudy (yes / no) Hard (yes / no) Soft (yes / no) Color _____

Does the water source experience seasonal fluctuation in elevation? Summer vs. winter months? During dry or drought-like conditions? _____

Please describe location of well in relation to house and/or building on the property. _____

Private Well Survey Questionnaire

Please fill out the following questionnaire to the best of your knowledge. If you are not sure of the answer to a question, please comment as "unknown". After completion, please return this questionnaire in the enclosed stamped envelope.

Name and Address: Harold Christy, 2434 Cassadaga Road, Sinclairville, NY 14782
Parcel ID# 200.00-25, Cassadaga Rd, Charlotte

Do you have water well(s) on your property? If so, how many? One

Approximate depth of well(s)? 60 feet

Diameter of well(s)? 6 inches

Are you connected/provided with Municipal Water (i.e., water provided by town or private water supply company)? No

What is water from the well(s) used for? Household use

Type of well/groundwater source (i.e., bedrock well or overburden/sand-gravel well)? Bedrock well

Type of well construction (i.e., steel casing, pvc, brick/clay, or other)? Steel casing

Date of installation of the well(s)? Unknown

Depth to water/groundwater within well (or depth to water encountered during drill of well)? Unknown

Approximate yield (gallons per minute [gpm]) of well(s)? Unknown

Have you ever had to drill a new well due to lowering of water table or poor well yield (if yes, indicate reason)? No

Has the water been sampled and tested? Unknown

If so, please indicate the date of the last testing. _____

What was the water tested for? _____

How would you describe your water? Cloudy (yes / ☒ no) Hard (☒ yes / no) Soft (yes / ☒ no) Color Clear

Does the water source experience seasonal fluctuation in elevation? Summer vs. winter months? During dry or drought-like conditions? No

Please describe location of well in relation to house and/or building on the property. 5 feet from the front
of the house

Private Well Survey Questionnaire

Please fill out the following questionnaire to the best of your knowledge. If you are not sure of the answer to a question, please comment as "unknown". After completion, please return this questionnaire in the enclosed stamped envelope.

Name and Address: Mark J. Cybart / Parcel ID 218.00-1-20
10849 Meyers Rd.
Forestville, NY 14062

Do you have water well(s) on your property? If so, how many? No Wells

Approximate depth of well(s)? _____

Diameter of well(s)? _____

Are you connected/provided with Municipal Water (i.e., water provided by town or private water supply company)? No

What is water from the well(s) used for? _____

Type of well/groundwater source (i.e., bedrock well or overburden/sand-gravel well)? _____

Type of well construction (i.e., steel casing, pvc, brick/clay, or other)? _____

Date of installation of the well(s)? _____

Depth to water/groundwater within well (or depth to water encountered during drill of well)? _____

Approximate yield (gallons per minute [gpm]) of well(s)? _____

Have you ever had to drill a new well due to lowering of water table or poor well yield (if yes, indicate reason)? _____

Has the water been sampled and tested? _____

If so, please indicate the date of the last testing. _____

What was the water tested for? _____

How would you describe your water? Cloudy (yes / no) Hard (yes / no) Soft (yes / no) Color _____

Does the water source experience seasonal fluctuation in elevation? Summer vs. winter months? During dry or drought-like conditions? _____

Please describe location of well in relation to house and/or building on the property. _____

Private Well Survey Questionnaire

Please fill out the following questionnaire to the best of your knowledge. If you are not sure of the answer to a question, please comment as "unknown". After completion, please return this questionnaire in the enclosed stamped envelope.

Name and Address: Mark Cybart / Parcel ID 218.00-1-22
10849 Meyers Rd.
Forestville, NY 14062

Do you have water well(s) on your property? If so, how many? No Wells

Approximate depth of well(s)? _____

Diameter of well(s)? _____

Are you connected/provided with Municipal Water (i.e., water provided by town or private water supply company)? NO

What is water from the well(s) used for? _____

Type of well/groundwater source (i.e., bedrock well or overburden/sand-gravel well)? _____

Type of well construction (i.e., steel casing, pvc, brick/clay, or other)? _____

Date of installation of the well(s)? _____

Depth to water/groundwater within well (or depth to water encountered during drill of well)? _____

Approximate yield (gallons per minute [gpm]) of well(s)? _____

Have you ever had to drill a new well due to lowering of water table or poor well yield (if yes, indicate reason)? _____

Has the water been sampled and tested? _____

If so, please indicate the date of the last testing. _____

What was the water tested for? _____

How would you describe your water? Cloudy (yes / no) Hard (yes / no) Soft (yes / no) Color _____

Does the water source experience seasonal fluctuation in elevation? Summer vs. winter months? During dry or drought-like conditions? _____

Please describe location of well in relation to house and/or building on the property. _____

Private Well Survey Questionnaire

Please fill out the following questionnaire to the best of your knowledge. If you are not sure of the answer to a question, please comment as "unknown". After completion, please return this questionnaire in the enclosed stamped envelope.

Name and Address: Mark J. Cybart / Parcel ID 218.00-1-21
10849 Meyers Rd.
Forestville, NY 14062

Do you have water well(s) on your property? If so, how many? No Wells

Approximate depth of well(s)? _____

Diameter of well(s)? _____

Are you connected/provided with Municipal Water (i.e., water provided by town or private water supply company)? No

What is water from the well(s) used for? _____

Type of well/groundwater source (i.e., bedrock well or overburden/sand-gravel well)? _____

Type of well construction (i.e., steel casing, pvc, brick/clay, or other)? _____

Date of installation of the well(s)? _____

Depth to water/groundwater within well (or depth to water encountered during drill of well)? _____

Approximate yield (gallons per minute [gpm]) of well(s)? _____

Have you ever had to drill a new well due to lowering of water table or poor well yield (if yes, indicate reason)? _____

Has the water been sampled and tested? _____

If so, please indicate the date of the last testing. _____

What was the water tested for? _____

How would you describe your water? Cloudy (yes / no) Hard (yes / no) Soft (yes / no) Color _____

Does the water source experience seasonal fluctuation in elevation? Summer vs. winter months? During dry or drought-like conditions? _____

Please describe location of well in relation to house and/or building on the property. _____

Private Well Survey Questionnaire

Parcel #: 203.06-2-30.3

Please fill out the following questionnaire to the best of your knowledge. If you are not sure of the answer to a question, please comment as "unknown". After completion, please return this questionnaire in the enclosed stamped envelope.

Name and Address: Bryan Dawley Property location: Bryan Dawley
P.O. Box 70 648 Weaver Hill Rd.
S. Dayton, NY 14138 Cherry Creek, NY 14723

Do you have water well(s) on your property? If so, how many? NO

Approximate depth of well(s)? —

Diameter of well(s)? —

Are you connected/provided with Municipal Water (i.e., water provided by town or private water supply company)? NO

What is water from the well(s) used for? —

Type of well/groundwater source (i.e., bedrock well or overburden/sand-gravel well)? —

Type of well construction (i.e., steel casing, pvc, brick/clay, or other)? —

Date of installation of the well(s)? —

Depth to water/groundwater within well (or depth to water encountered during drill of well)? —

Approximate yield (gallons per minute [gpm]) of well(s)? —

Have you ever had to drill a new well due to lowering of water table or poor well yield (if yes, indicate reason)? —

Has the water been sampled and tested? —

If so, please indicate the date of the last testing. —

What was the water tested for? —

How would you describe your water? Cloudy (yes / no) Hard (yes / no) Soft (yes / no) Color —

Does the water source experience seasonal fluctuation in elevation? Summer vs. winter months? During dry or drought-like conditions? —

Please describe location of well in relation to house and/or building on the property. —

No well
No building on property
land only

Private Well Survey Questionnaire

Please fill out the following questionnaire to the best of your knowledge. If you are not sure of the answer to a question, please comment as "unknown". After completion, please return this questionnaire in the enclosed stamped envelope.

Name and Address: Paul + Marla Edson
2213 Edson Rd Parcel # 269.00-1-7
Sinclairville, NY 14782 269.00-1-9.2

Do you have water well(s) on your property? If so, how many? 1

Approximate depth of well(s)? 150'

Diameter of well(s)? 8"

Are you connected/provided with Municipal Water (i.e., water provided by town or private water supply company)? No

What is water from the well(s) used for? all uses.

Type of well/groundwater source (i.e., bedrock well or overburden/sand-gravel well)? bedrock

Type of well construction (i.e., steel casing, pvc, brick/clay, or other)? steel casing

Date of installation of the well(s)? pvc 1950

Depth to water/groundwater within well (or depth to water encountered during drill of well)? unknown

Approximate yield (gallons per minute [gpm]) of well(s)? 8 or so

Have you ever had to drill a new well due to lowering of water table or poor well yield (if yes, indicate reason)?

No

Has the water been sampled and tested? no

If so, please indicate the date of the last testing. _____

What was the water tested for? _____

How would you describe your water? Cloudy (yes ☐ no ☒) Hard (yes ☒ no ☐) Soft (yes ☐ no ☒) Color clear

Does the water source experience seasonal fluctuation in elevation? Summer vs. winter months? During dry or drought-like conditions? not that I notice.

Please describe location of well in relation to house and/or building on the property. 6'-8' from

the East wall of house

Private Well Survey Questionnaire

Please fill out the following questionnaire to the best of your knowledge. If you are not sure of the answer to a question, please comment as "unknown". After completion, please return this questionnaire in the enclosed stamped envelope.

Name and Address: Dennis Emke
6281 Pickup Hill Rd Parcel #: 254.00-1-5.1
Cherry Creek NY 14723

Do you have water well(s) on your property? If so, how many? 1

Approximate depth of well(s)? 180'

Diameter of well(s)? 8"

Are you connected/provided with Municipal Water (i.e., water provided by town or private water supply company)? NO

What is water from the well(s) used for? household use - farm

Type of well/groundwater source (i.e., bedrock well or overburden/sand-gravel well)? _____

Type of well construction (i.e., steel casing, pvc, brick/clay, or other)? steel casing

Date of installation of the well(s)? Unknown

Depth to water/groundwater within well (or depth to water encountered during drill of well)? unknown

Approximate yield (gallons per minute [gpm]) of well(s)? unknown

Have you ever had to drill a new well due to lowering of water table or poor well yield (if yes, indicate reason)? _____

NO

Has the water been sampled and tested? Yes Spring 2015

If so, please indicate the date of the last testing. Spring 2015

What was the water tested for? bacteria

How would you describe your water? Cloudy (yes / no) Hard (yes / no) Soft (yes / no) Color _____

Does the water source experience seasonal fluctuation in elevation? Summer vs. winter months? During dry or drought-like conditions? NO

Please describe location of well in relation to house and/or building on the property. _____

across road - approx 50 feet



Environmental Design & Research,
Landscape Architecture, Engineering & Environmental Services, D.P.C.
217 Montgomery Street, Suite 1000, Syracuse, New York 13202
P. 315.471.0688 • F. 315.471.1061 • www.edrdpc.com

December 14, 2015

Ezekiel Enterprise, LLC
7 W Main St
Gowanda, NY 14070

RE: Cassadaga Wind Project - Private Well Survey

Dear Sir or Madam:

As you may be aware, Cassadaga Wind, LLC is proposing to construct a 126 megawatt (MW) wind power project ("the Project") in the Towns of Charlotte, Cherry Creek, Arkwright, and Stockton, in Chautauqua County, New York. The proposed Project is subject to the rules for siting a major electric generating facility under Article 10 of the New York State Public Service Law ("PSL"). In accordance with the Article 10 regulations, a Preliminary Scoping Statement "PSS" for this Project was released in September 2015 and is available on the Project's website at <http://everpower.com/pss/>. Please refer to the PSS for additional details regarding the proposed Project.

A variety of work is now underway to identify environmental resources and as part of this effort, the Applicant is sending out this survey to private landowners within the vicinity of the proposed Project to determine the presence and condition of water wells on their property. Therefore, we are requesting your assistance regarding the following property which Chautauqua County, New York public records identify you as the owner of.

- Parcel ID Number: 237.00-1-12.1
- Location Description: Co Rd 68
- Location Municipality: Cherry Creek

In order to properly identify water wells on your property we request that you fill out the attached survey form regarding this property to the best of your knowledge and return the completed form in the included stamped envelope. We sincerely appreciate your assistance in this matter.

Sincerely,

Ben Brazell, Project Manager, EDR
On behalf of Cassadaga Wind, LLC

Private Well Survey Questionnaire

Please fill out the following questionnaire to the best of your knowledge. If you are not sure of the answer to a question, please comment as "unknown". After completion, please return this questionnaire in the enclosed stamped envelope.

Name and Address: Ezekiel Enterprise, LLC
76 main st
Gowanda NY 14070

Do you have water well(s) on your property? If so, how many? None

Approximate depth of well(s)? _____

Diameter of well(s)? _____

Are you connected/provided with Municipal Water (i.e., water provided by town or private water supply company)? No

What is water from the well(s) used for? _____

Type of well/groundwater source (i.e., bedrock well or overburden/sand-gravel well)? _____

Type of well construction (i.e., steel casing, pvc, brick/clay, or other)? _____

Date of installation of the well(s)? _____

Depth to water/groundwater within well (or depth to water encountered during drill of well)? _____

Approximate yield (gallons per minute [gpm]) of well(s)? _____

Have you ever had to drill a new well due to lowering of water table or poor well yield (if yes, indicate reason)? _____

Has the water been sampled and tested? _____

If so, please indicate the date of the last testing. _____

What was the water tested for? _____

How would you describe your water? Cloudy (yes / no) Hard (yes / no) Soft (yes / no) Color _____

Does the water source experience seasonal fluctuation in elevation? Summer vs. winter months? During dry or drought-like conditions? _____

Please describe location of well in relation to house and/or building on the property. _____



Environmental Design & Research,
Landscape Architecture, Engineering & Environmental Services, D.P.C.
217 Montgomery Street, Suite 1000, Syracuse, New York 13202
P. 315.471.0688 • F. 315.471.1061 • www.edrdpc.com

December 14, 2015

Ezekiel Enterprise, LLC
7 W Main St
Gowanda, NY 14070

RE: Cassadaga Wind Project - Private Well Survey

Dear Sir or Madam:

As you may be aware, Cassadaga Wind, LLC is proposing to construct a 126 megawatt (MW) wind power project ("the Project") in the Towns of Charlotte, Cherry Creek, Arkwright, and Stockton, in Chautauqua County, New York. The proposed Project is subject to the rules for siting a major electric generating facility under Article 10 of the New York State Public Service Law ("PSL"). In accordance with the Article 10 regulations, a Preliminary Scoping Statement "PSS" for this Project was released in September 2015 and is available on the Project's website at <http://everpower.com/pss/>. Please refer to the PSS for additional details regarding the proposed Project.

A variety of work is now underway to identify environmental resources and as part of this effort, the Applicant is sending out this survey to private landowners within the vicinity of the proposed Project to determine the presence and condition of water wells on their property. Therefore, we are requesting your assistance regarding the following property which Chautauqua County, New York public records identify you as the owner of.

- Parcel ID Number: 237.00-1-11.1
- Location Description: 1013 West Rd
- Location Municipality: Cherry Creek

In order to properly identify water wells on your property we request that you fill out the attached survey form regarding this property to the best of your knowledge and return the completed form in the included stamped envelope. We sincerely appreciate your assistance in this matter.

Sincerely,

Ben Brazell, Project Manager, EDR
On behalf of Cassadaga Wind, LLC

Private Well Survey Questionnaire

Please fill out the following questionnaire to the best of your knowledge. If you are not sure of the answer to a question, please comment as "unknown". After completion, please return this questionnaire in the enclosed stamped envelope.

Name and Address: _____

Do you have water well(s) on your property? If so, how many? None

Approximate depth of well(s)? _____

Diameter of well(s)? _____

Are you connected/provided with Municipal Water (i.e., water provided by town or private water supply company)? No

What is water from the well(s) used for? _____

Type of well/groundwater source (i.e., bedrock well or overburden/sand-gravel well)? _____

Type of well construction (i.e., steel casing, pvc, brick/clay, or other)? _____

Date of installation of the well(s)? _____

Depth to water/groundwater within well (or depth to water encountered during drill of well)? _____

Approximate yield (gallons per minute [gpm]) of well(s)? _____

Have you ever had to drill a new well due to lowering of water table or poor well yield (if yes, indicate reason)? _____

Has the water been sampled and tested? _____

If so, please indicate the date of the last testing. _____

What was the water tested for? _____

How would you describe your water? Cloudy (yes / no) Hard (yes / no) Soft (yes / no) Color _____

Does the water source experience seasonal fluctuation in elevation? Summer vs. winter months? During dry or drought-like conditions? _____

Please describe location of well in relation to house and/or building on the property. _____



Environmental Design & Research,
Landscape Architecture, Engineering & Environmental Services, D.P.C.
217 Montgomery Street, Suite 1000, Syracuse, New York 13202
P. 315.471.0688 • F. 315.471.1061 • www.edrdpc.com

December 14, 2015

Ezekiel Enterprise, LLC
7 W Main St
Gowanda, NY 14070

RE: Cassadaga Wind Project - Private Well Survey

Dear Sir or Madam:

As you may be aware, Cassadaga Wind, LLC is proposing to construct a 126 megawatt (MW) wind power project ("the Project") in the Towns of Charlotte, Cherry Creek, Arkwright, and Stockton, in Chautauqua County, New York. The proposed Project is subject to the rules for siting a major electric generating facility under Article 10 of the New York State Public Service Law ("PSL"). In accordance with the Article 10 regulations, a Preliminary Scoping Statement "PSS" for this Project was released in September 2015 and is available on the Project's website at <http://everpower.com/pss/>. Please refer to the PSS for additional details regarding the proposed Project.

A variety of work is now underway to identify environmental resources and as part of this effort, the Applicant is sending out this survey to private landowners within the vicinity of the proposed Project to determine the presence and condition of water wells on their property. Therefore, we are requesting your assistance regarding the following property which Chautauqua County, New York public records identify you as the owner of.

- Parcel ID Number: 237.00-1-4.1
- Location Description: Co Rd 68
- Location Municipality: Cherry Creek

In order to properly identify water wells on your property we request that you fill out the attached survey form regarding this property to the best of your knowledge and return the completed form in the included stamped envelope. We sincerely appreciate your assistance in this matter.

Sincerely,

Ben Brazell, Project Manager, EDR
On behalf of Cassadaga Wind, LLC

Private Well Survey Questionnaire

Please fill out the following questionnaire to the best of your knowledge. If you are not sure of the answer to a question, please comment as "unknown". After completion, please return this questionnaire in the enclosed stamped envelope.

Name and Address: _____

Do you have water well(s) on your property? If so, how many? None

Approximate depth of well(s)? _____

Diameter of well(s)? _____

Are you connected/provided with Municipal Water (i.e., water provided by town or private water supply company)? No

What is water from the well(s) used for? _____

Type of well/groundwater source (i.e., bedrock well or overburden/sand-gravel well)? _____

Type of well construction (i.e., steel casing, pvc, brick/clay, or other)? _____

Date of installation of the well(s)? _____

Depth to water/groundwater within well (or depth to water encountered during drill of well)? _____

Approximate yield (gallons per minute [gpm]) of well(s)? _____

Have you ever had to drill a new well due to lowering of water table or poor well yield (if yes, indicate reason)? _____

Has the water been sampled and tested? _____

If so, please indicate the date of the last testing. _____

What was the water tested for? _____

How would you describe your water? Cloudy (yes / no) Hard (yes / no) Soft (yes / no) Color _____

Does the water source experience seasonal fluctuation in elevation? Summer vs. winter months? During dry or drought-like conditions? _____

Please describe location of well in relation to house and/or building on the property. _____

Private Well Survey Questionnaire

Permit ID 21700-1-19

Please fill out the following questionnaire to the best of your knowledge. If you are not sure of the answer to a question, please comment as "unknown". After completion, please return this questionnaire in the enclosed stamped envelope.

Name and Address: John and Wanda Gurchard Jr
2726 Hooker Rd Sinclairville NY
14782

Do you have water well(s) on your property? If so, how many? Yes ONE

Approximate depth of well(s)? 80 Feet

Diameter of well(s)? 8 in

Are you connected/provided with Municipal Water (i.e., water provided by town or private water supply company)? X

What is water from the well(s) used for? Home and Farm

Type of well/groundwater source (i.e., bedrock well or overburden/sand-gravel well)? bedrock gravel

Type of well construction (i.e., steel casing, pvc, brick/clay, or other)? Steel casing

Date of installation of the well(s)? ?

Depth to water/groundwater within well (or depth to water encountered during drill of well)? 18 Feet

Approximate yield (gallons per minute [gpm]) of well(s)? 20 Gal

Have you ever had to drill a new well due to lowering of water table or poor well yield (if yes, indicate reason)? NO

Has the water been sampled and tested? Yes

If so, please indicate the date of the last testing. ?

What was the water tested for? IT WAS OK TO DRINK TESTED FIRE

How would you describe your water? Cloudy (yes / no) Hard (yes / no) Soft (yes / no) Color Hard

Does the water source experience seasonal fluctuation in elevation? Summer vs. winter months? During dry or drought-like conditions? Very little

Please describe location of well in relation to house and/or building on the property. East side of House

Private Well Survey Questionnaire

Parcel ID 217.00-1-43

Please fill out the following questionnaire to the best of your knowledge. If you are not sure of the answer to a question, please comment as "unknown". After completion, please return this questionnaire in the enclosed stamped envelope.

Name and Address: John H Guichard Jr & Wanda
2726 Hooker Rd Sinclairville, NY 14782
Land is RT 2944 Hooker Rd

Do you have water well(s) on your property? If so, how many? ONE old dug well

Approximate depth of well(s)? 14 FT

Diameter of well(s)? 3 FT & 3 FT

Are you connected/provided with Municipal Water (i.e., water provided by town or private water supply company)? NO

What is water from the well(s) used for? _____

Type of well/groundwater source (i.e., bedrock well or overburden/sand-gravel well)? dug

Type of well construction (i.e., steel casing, pvc, brick/clay, or other)? dug

Date of installation of the well(s)? UNKNOWN

Depth to water/groundwater within well (or depth to water encountered during drill of well)? 3 Feet

Approximate yield (gallons per minute [gpm]) of well(s)? 3 gpm

Have you ever had to drill a new well due to lowering of water table or poor well yield (if yes, indicate reason)? NO

Has the water been sampled and tested? Long Time ago

If so, please indicate the date of the last testing. ?

What was the water tested for? ?

How would you describe your water? Cloudy (yes / no) Hard (yes / no) Soft (yes (no)) Color SOFT

Does the water source experience seasonal fluctuation in elevation? Summer vs. winter months? During dry or drought-like conditions? Very little

Please describe location of well in relation to house and/or building on the property. NO buildings

open land about 120 ft from road

Private Well Survey Questionnaire

Please fill out the following questionnaire to the best of your knowledge. If you are not sure of the answer to a question, please comment as "unknown". After completion, please return this questionnaire in the enclosed stamped envelope.

Name and Address: LYNDON G. HADLEY PARCEL ID 254.00-1-2
6389 PICKUP HILL RD.
CHERRY CREEK, NY 14723

Do you have water well(s) on your property? If so, how many? YES, ONE WELL

Approximate depth of well(s)? ~200 FT - CAN'T FIND THE DOCUMENT -

Diameter of well(s)? 6 INCH INSIDE DIAMETER

Are you connected/provided with Municipal Water (i.e., water provided by town or private water supply company)? NO

What is water from the well(s) used for? HOME (DRINKING, COOKING, BATHING, HOUSEHOLD)

Type of well/groundwater source (i.e., bedrock well or overburden/sand-gravel well)? UNKNOWN

Type of well construction (i.e., steel casing, pvc, brick/clay, or other)? STEEL CASING

Date of installation of the well(s)? SPRING 2000 - NEW CONSTRUCTION

Depth to water/groundwater within well (or depth to water encountered during drill of well)? UNKNOWN

Approximate yield (gallons per minute [gpm]) of well(s)? UNKNOWN

Have you ever had to drill a new well due to lowering of water table or poor well yield (if yes, indicate reason)? NO

Has the water been sampled and tested? NOT SINCE 2000 - DON'T KNOW THEN

If so, please indicate the date of the last testing. _____

What was the water tested for? _____

How would you describe your water? Cloudy (yes / no) Hard (yes / no) Soft (yes / no) Color NO COLOR

Does the water source experience seasonal fluctuation in elevation? Summer vs. winter months? During dry or drought-like conditions? UNKNOWN - WE HAVE NOT HAD ANY PROBLEMS

DURING DRY SPELLS

Please describe location of well in relation to house and/or building on the property. ABOUT 50 FT

IN THE BACK OF THE HOUSE - SEPTIC IS OUT FRONT OF HOUSE

Lyndon G. Hadley

Private Well Survey Questionnaire

Please fill out the following questionnaire to the best of your knowledge. If you are not sure of the answer to a question, please comment as "unknown". After completion, please return this questionnaire in the enclosed stamped envelope.

Name and Address: JANET HEGEDUS Re 253.021-13
861 Stolle Rd Chautauque Co.
Elmira, NY 14059

Do you have water well(s) on your property? If so, how many? No

Approximate depth of well(s)? not applicable

Diameter of well(s)? _____

Are you connected/provided with Municipal Water (i.e., water provided by town or private water supply company)? No

What is water from the well(s) used for? _____

Type of well/groundwater source (i.e., bedrock well or overburden/sand-gravel well)? _____

Type of well construction (i.e., steel casing, pvc, brick/clay, or other)? _____

Date of installation of the well(s)? _____

Depth to water/groundwater within well (or depth to water encountered during drill of well)? _____

Approximate yield (gallons per minute [gpm]) of well(s)? _____

Have you ever had to drill a new well due to lowering of water table or poor well yield (if yes, indicate reason)? _____

Has the water been sampled and tested? _____

If so, please indicate the date of the last testing. _____

What was the water tested for? _____

How would you describe your water? Cloudy (yes / no) Hard (yes / no) Soft (yes / no) Color _____

Does the water source experience seasonal fluctuation in elevation? Summer vs. winter months? During dry or drought-like conditions? _____

Please describe location of well in relation to house and/or building on the property. _____

Private Well Survey Questionnaire

Please fill out the following questionnaire to the best of your knowledge. If you are not sure of the answer to a question, please comment as "unknown". After completion, please return this questionnaire in the enclosed stamped envelope.

Name and Address: JANET M. HEGEDUS RE: 253.00-1-14
861 Stolle Rd Erwin Rd
ELMA, NY 14059 Cherry Creek, NY

Do you have water well(s) on your property? If so, how many? No

Approximate depth of well(s)? not applicable

Diameter of well(s)? _____

Are you connected/provided with Municipal Water (i.e., water provided by town or private water supply company)? _____

What is water from the well(s) used for? _____

Type of well/groundwater source (i.e., bedrock well or overburden/sand-gravel well)? _____

Type of well construction (i.e., steel casing, pvc, brick/clay, or other)? _____

Date of installation of the well(s)? _____

Depth to water/groundwater within well (or depth to water encountered during drill of well)? _____

Approximate yield (gallons per minute [gpm]) of well(s)? _____

Have you ever had to drill a new well due to lowering of water table or poor well yield (if yes, indicate reason)? _____

Has the water been sampled and tested? _____

If so, please indicate the date of the last testing. _____

What was the water tested for? _____

How would you describe your water? Cloudy (yes / no) Hard (yes / no) Soft (yes / no) Color _____

Does the water source experience seasonal fluctuation in elevation? Summer vs. winter months? During dry or drought-like conditions? _____

Please describe location of well in relation to house and/or building on the property. _____

Private Well Survey Questionnaire

Please fill out the following questionnaire to the best of your knowledge. If you are not sure of the answer to a question, please comment as "unknown". After completion, please return this questionnaire in the enclosed stamped envelope.

Name and Address: JANET M. HEGEDUS Reg: 253.00-1-11
861 STOLLE Rd 6348 Erwin Rd
ELMA, NY 14059 Cherry Creek, NY

Do you have water well(s) on your property? If so, how many? No

Approximate depth of well(s)? not applicable

Diameter of well(s)? _____

Are you connected/provided with Municipal Water (i.e., water provided by town or private water supply company)? _____

What is water from the well(s) used for? _____

Type of well/groundwater source (i.e., bedrock well or overburden/sand-gravel well)? _____

Type of well construction (i.e., steel casing, pvc, brick/clay, or other)? _____

Date of installation of the well(s)? _____

Depth to water/groundwater within well (or depth to water encountered during drill of well)? _____

Approximate yield (gallons per minute [gpm]) of well(s)? _____

Have you ever had to drill a new well due to lowering of water table or poor well yield (if yes, indicate reason)? _____

Has the water been sampled and tested? _____

If so, please indicate the date of the last testing. _____

What was the water tested for? _____

How would you describe your water? Cloudy (yes / no) Hard (yes / no) Soft (yes / no) Color _____

Does the water source experience seasonal fluctuation in elevation? Summer vs. winter months? During dry or drought-like conditions? _____

Please describe location of well in relation to house and/or building on the property. _____

Private Well Survey Questionnaire

PARCC #253.00-1-25
Please fill out the following questionnaire to the best of your knowledge. If you are not sure of the answer to a question, please comment as "unknown". After completion, please return this questionnaire in the enclosed stamped envelope.

Name and Address: DAVID K HATCHCOCK
1288 OPSLEY RD CHERRY CREEK NY.
14723

Do you have water well(s) on your property? If so, how many? 2 / Spring / Driven 6" casing

Approximate depth of well(s)? UNKNOWN

Diameter of well(s)? - 6" casing

Are you connected/provided with Municipal Water (i.e., water provided by town or private water supply company)? NO

What is water from the well(s) used for? DRINKING / House Hold use

Type of well/groundwater source (i.e., bedrock well or overburden/sand-gravel well)? Spring

Type of well construction (i.e., steel casing, pvc, brick/clay, or other)? 6" casing Spring clay-por.

Date of installation of the well(s)? UNKNOWN

Depth to water/groundwater within well (or depth to water encountered during drill of well)? casing unknown / Spring 2.5'

Approximate yield (gallons per minute [gpm]) of well(s)? UNKNOWN

Have you ever had to drill a new well due to lowering of water table or poor well yield (if yes, indicate reason)? NO

Has the water been sampled and tested? YES

If so, please indicate the date of the last testing. UNKNOWN

What was the water tested for? UNKNOWN

How would you describe your water? Cloudy (yes / ☒ no) Hard (yes / ☒ no) Soft (☒ yes / no) Color CLEAR

Does the water source experience seasonal fluctuation in elevation? Summer vs. winter months? During dry or drought-like conditions? NO

Please describe location of well in relation to house and/or building on the property. 6" casing 5' EASTSIDE OF House / Spring 1/8 MILE EASTSIDE TOP OF HP11

Private Well Survey Questionnaire

Parcel #: 219.00-1-9.2

Please fill out the following questionnaire to the best of your knowledge. If you are not sure of the answer to a question, please comment as "unknown". After completion, please return this questionnaire in the enclosed stamped envelope.

Name and Address: Timothy J. Heckle
1604 Bootwell Hill
Cherry Creek, N.C.

Do you have water well(s) on your property? If so, how many? one

Approximate depth of well(s)? 14'

Diameter of well(s)? 30"

Are you connected/provided with Municipal Water (i.e., water provided by town or private water supply company)? no

What is water from the well(s) used for? nothing

Type of well/groundwater source (i.e., bedrock well or overburden/sand-gravel well)? no idea

Type of well construction (i.e., steel casing, pvc, brick/clay, or other)? stone

Date of installation of the well(s)? 1900?

Depth to water/groundwater within well (or depth to water encountered during drill of well)? 24"

Approximate yield (gallons per minute [gpm]) of well(s)? N.A.

Have you ever had to drill a new well due to lowering of water table or poor well yield (if yes, indicate reason)?

no

Has the water been sampled and tested? no

If so, please indicate the date of the last testing. _____

What was the water tested for? _____

How would you describe your water? Cloudy (yes / no) Hard (yes / no) Soft (yes / no) Color NA

Does the water source experience seasonal fluctuation in elevation? Summer vs. winter months? During dry or drought-like conditions?

I do not know we do not use it

Please describe location of well in relation to house and/or building on the property. To The Right of The Driveway Apparently There was a small place there that had burnt down 80 yrs ago

Private Well Survey Questionnaire

Parcel #: 220.00-1-11

Please fill out the following questionnaire to the best of your knowledge. If you are not sure of the answer to a question, please comment as "unknown". After completion, please return this questionnaire in the enclosed stamped envelope.

Name and Address: Janet K. Jackson
7327 Davison Rd.
Cherry Creek, N.Y. 14723

Do you have water well(s) on your property? If so, how many? 1

Approximate depth of well(s)? 160 ft

Diameter of well(s)? unknown

Are you connected/provided with Municipal Water (i.e., water provided by town or private water supply company)? NO

What is water from the well(s) used for? supplies everything in house + barn

Type of well/groundwater source (i.e., bedrock well or overburden/sand-gravel well)? unknown

Type of well construction (i.e., steel casing, pvc, brick/clay, or other)? steel casing

Date of installation of the well(s)? Approx - 1990

Depth to water/groundwater within well (or depth to water encountered during drill of well)? unknown

Approximate yield (gallons per minute [gpm]) of well(s)? unknown

Have you ever had to drill a new well due to lowering of water table or poor well yield (if yes, indicate reason)? No

Has the water been sampled and tested? unknown

If so, please indicate the date of the last testing. _____

What was the water tested for? _____

How would you describe your water? Cloudy (yes / no) Hard (yes / no) Soft (yes / no) Color clear / normal

Does the water source experience seasonal fluctuation in elevation? Summer vs. winter months? During dry or drought-like conditions? unknown

Please describe location of well in relation to house and/or building on the property. from the road-facing house - it is approx. 50 ft. from back corner of the house

Private Well Survey Questionnaire

Please fill out the following questionnaire to the best of your knowledge. If you are not sure of the answer to a question, please comment as "unknown". After completion, please return this questionnaire in the enclosed stamped envelope.

Name and Address: Robert Krueger Parcel ID 203.00-1-26
7685 Aldrich Hill Rd
Cherry Creek, N.C. 14723

Do you have water well(s) on your property? If so, how many? 2

Approximate depth of well(s)? 20^{ft} 30^{ft}

Diameter of well(s)? 6"

Are you connected/provided with Municipal Water (i.e., water provided by town or private water supply company)? No

What is water from the well(s) used for? house

Type of well/groundwater source (i.e., bedrock well or overburden/sand-gravel well)? bedrock

Type of well construction (i.e., steel casing, pvc, brick/clay, or other)? steel casing

Date of installation of the well(s)? Well #1 1980 Well #2 2003

Depth to water/groundwater within well (or depth to water encountered during drill of well)? ?

Approximate yield (gallons per minute [gpm]) of well(s)? Well #1 5gal? Well #2 20gal?

Have you ever had to drill a new well due to lowering of water table or poor well yield (if yes, indicate reason)? 1st well not adequate.

Has the water been sampled and tested? yes

If so, please indicate the date of the last testing. 2003

What was the water tested for? Iron

How would you describe your water? Cloudy (☒ yes / no) Hard (☒ yes / no) Soft (yes / no) Color clear

Does the water source experience seasonal fluctuation in elevation? Summer vs. winter months? During dry or drought-like conditions? No

Please describe location of well in relation to house and/or building on the property. Well #1 = 20^{ft}

Well #2 80^{ft}

Parcel 203.00-2-17 (Lend for agricultural use)
40 acres

Private Well Survey Questionnaire

Please fill out the following questionnaire to the best of your knowledge. If you are not sure of the answer to a question, please comment as "unknown". After completion, please return this questionnaire in the enclosed stamped envelope.

Name and Address:

Robert Krenzer
7685 Aldrich H.11 Rd
Cherry Creek NY 14723

Do you have water well(s) on your property? If so, how many? No

Approximate depth of well(s)?

Diameter of well(s)?

Are you connected/provided with Municipal Water (i.e., water provided by town or private water supply company)? No

What is water from the well(s) used for?

Type of well/groundwater source (i.e., bedrock well or overburden/sand-gravel well)?

Type of well construction (i.e., steel casing, pvc, brick/clay, or other)?

Date of installation of the well(s)?

Depth to water/groundwater within well (or depth to water encountered during drill of well)?

Approximate yield (gallons per minute [gpm]) of well(s)?

Have you ever had to drill a new well due to lowering of water table or poor well yield (if yes, indicate reason)?

Has the water been sampled and tested?

If so, please indicate the date of the last testing.

What was the water tested for?

How would you describe your water? Cloudy (yes / no) Hard (yes / no) Soft (yes / no) Color

Does the water source experience seasonal fluctuation in elevation? Summer vs. winter months? During dry or drought-like conditions?

Please describe location of well in relation to house and/or building on the property.

Private Well Survey Questionnaire

Parcel # 253.01-1-1.2

Please fill out the following questionnaire to the best of your knowledge. If you are not sure of the answer to a question, please comment as "unknown". After completion, please return this questionnaire in the enclosed stamped envelope.

Name and Address: Richard D. Mangine
6297 Deermont Drive
Cherry Creek, N.Y. 14723

Do you have water well(s) on your property? If so, how many? YES / 1

Approximate depth of well(s)? Unknown

Diameter of well(s)? Unknown

Are you connected/provided with Municipal Water (i.e., water provided by town or private water supply company)? NO

What is water from the well(s) used for? Domestic use in house. (Drinking, Washing, etc.)

Type of well/groundwater source (i.e., bedrock well or overburden/sand-gravel well)? Unknown

Type of well construction (i.e., steel casing, pvc, brick/clay, or other)? Steel casing

Date of installation of the well(s)? 2003

Depth to water/groundwater within well (or depth to water encountered during drill of well)? Unknown

Approximate yield (gallons per minute [gpm]) of well(s)? Unknown

Have you ever had to drill a new well due to lowering of water table or poor well yield (if yes, indicate reason)? NO

Has the water been sampled and tested? Yes

If so, please indicate the date of the last testing. 2012

What was the water tested for? Testing with County when we purchased property

How would you describe your water? Cloudy (yes ☐ no ☒) Hard (yes ☒ no ☐) Soft (yes ☐ no ☒) Color Clear

Does the water source experience seasonal fluctuation in elevation? Summer vs. winter months? During dry or drought-like conditions? NO

Please describe location of well in relation to house and/or building on the property. North of garage
25 yds.



Environmental Design & Research,
Landscape Architecture, Engineering & Environmental Services, D.P.C.
217 Montgomery Street, Suite 1000, Syracuse, New York 13202
P. 315.471.0688 • F. 315.471.1061 • www.edrdpc.com

December 14, 2015

Michael Mazur
7899 Ellicott Rd
West Falls, NY 14710

RE: Cassadaga Wind Project - Private Well Survey

Dear Sir or Madam:

As you may be aware, Cassadaga Wind, LLC is proposing to construct a 126 megawatt (MW) wind power project ("the Project") in the Towns of Charlotte, Cherry Creek, Arkwright, and Stockton, in Chautauqua County, New York. The proposed Project is subject to the rules for siting a major electric generating facility under Article 10 of the New York State Public Service Law ("PSL"). In accordance with the Article 10 regulations, a Preliminary Scoping Statement "PSS" for this Project was released in September 2015 and is available on the Project's website at <http://everpower.com/pss/>. Please refer to the PSS for additional details regarding the proposed Project.

A variety of work is now underway to identify environmental resources and as part of this effort, the Applicant is sending out this survey to private landowners within the vicinity of the proposed Project to determine the presence and condition of water wells on their property. Therefore, we are requesting your assistance regarding the following property which Chautauqua County, New York public records identify you as the owner of.

- Parcel ID Number: 219.00-1-1.2
- Location Description: Housington Rd
- Location Municipality: Cherry Creek

In order to properly identify water wells on your property we request that you fill out the attached survey form regarding this property to the best of your knowledge and return the completed form in the included stamped envelope. We sincerely appreciate your assistance in this matter.

Sincerely,

Ben Brazell, Project Manager, EDR
On behalf of Cassadaga Wind, LLC

Private Well Survey Questionnaire

PARCC 10
219.00-1-1.2

Please fill out the following questionnaire to the best of your knowledge. If you are not sure of the answer to a question, please comment as "unknown". After completion, please return this questionnaire in the enclosed stamped envelope.

Name and Address: MICHAEL MAZUR
7899 ELLICOTT RD
WEST FAHLS NY 14170

Do you have water well(s) on your property? If so, how many? NO

Approximate depth of well(s)? _____

Diameter of well(s)? _____

Are you connected/provided with Municipal Water (i.e., water provided by town or private water supply company)? _____

What is water from the well(s) used for? _____

Type of well/groundwater source (i.e., bedrock well or overburden/sand-gravel well)? _____

Type of well construction (i.e., steel casing, pvc, brick/clay, or other)? _____

Date of installation of the well(s)? _____

Depth to water/groundwater within well (or depth to water encountered during drill of well)? _____

Approximate yield (gallons per minute [gpm]) of well(s)? _____

Have you ever had to drill a new well due to lowering of water table or poor well yield (if yes, indicate reason)? _____

Has the water been sampled and tested? _____

If so, please indicate the date of the last testing. _____

What was the water tested for? _____

How would you describe your water? Cloudy (yes / no) Hard (yes / no) Soft (yes / no) Color _____

Does the water source experience seasonal fluctuation in elevation? Summer vs. winter months? During dry or drought-like conditions? _____

Please describe location of well in relation to house and/or building on the property. _____



Environmental Design & Research,
Landscape Architecture, Engineering & Environmental Services, D.P.C.
217 Montgomery Street, Suite 1000, Syracuse, New York 13202
P. 315.471.0688 • F. 315.471.1061 • www.edrdpc.com

December 14, 2015

Michael Mazur
7899 Ellicott Rd
West Falls, NY 14710

RE: Cassadaga Wind Project - Private Well Survey

Dear Sir or Madam:

As you may be aware, Cassadaga Wind, LLC is proposing to construct a 126 megawatt (MW) wind power project ("the Project") in the Towns of Charlotte, Cherry Creek, Arkwright, and Stockton, in Chautauqua County, New York. The proposed Project is subject to the rules for siting a major electric generating facility under Article 10 of the New York State Public Service Law ("PSL"). In accordance with the Article 10 regulations, a Preliminary Scoping Statement "PSS" for this Project was released in September 2015 and is available on the Project's website at <http://everpower.com/pss/>. Please refer to the PSS for additional details regarding the proposed Project.

A variety of work is now underway to identify environmental resources and as part of this effort, the Applicant is sending out this survey to private landowners within the vicinity of the proposed Project to determine the presence and condition of water wells on their property. Therefore, we are requesting your assistance regarding the following property which Chautauqua County, New York public records identify you as the owner of.

- Parcel ID Number: 202.00-1-22
- Location Description: Farrington Hollow Rd
- Location Municipality: Cherry Creek

In order to properly identify water wells on your property we request that you fill out the attached survey form regarding this property to the best of your knowledge and return the completed form in the included stamped envelope. We sincerely appreciate your assistance in this matter.

Sincerely,

Ben Brazell, Project Manager, EDR
On behalf of Cassadaga Wind, LLC

Private Well Survey Questionnaire

Parcel ID #
202.00-1-22

Please fill out the following questionnaire to the best of your knowledge. If you are not sure of the answer to a question, please comment as "unknown". After completion, please return this questionnaire in the enclosed stamped envelope.

Name and Address: MICHAEL MAZUR
7894 EHLICOTT RD
WEST FAIR NY 14170

Do you have water well(s) on your property? If so, how many? No

Approximate depth of well(s)? _____

Diameter of well(s)? _____

Are you connected/provided with Municipal Water (i.e., water provided by town or private water supply company)? _____

What is water from the well(s) used for? _____

Type of well/groundwater source (i.e., bedrock well or overburden/sand-gravel well)? _____

Type of well construction (i.e., steel casing, pvc, brick/clay, or other)? _____

Date of installation of the well(s)? _____

Depth to water/groundwater within well (or depth to water encountered during drill of well)? _____

Approximate yield (gallons per minute [gpm]) of well(s)? _____

Have you ever had to drill a new well due to lowering of water table or poor well yield (if yes, indicate reason)? _____

Has the water been sampled and tested? _____

If so, please indicate the date of the last testing. _____

What was the water tested for? _____

How would you describe your water? Cloudy (yes / no) Hard (yes / no) Soft (yes / no) Color _____

Does the water source experience seasonal fluctuation in elevation? Summer vs. winter months? During dry or drought-like conditions? _____

Please describe location of well in relation to house and/or building on the property. _____



Environmental Design & Research,
Landscape Architecture, Engineering & Environmental Services, D.P.C.
217 Montgomery Street, Suite 1000, Syracuse, New York 13202
P. 315.471.0688 • F. 315.471.1061 • www.edrdpc.com

December 14, 2015

Michael Mazur
7899 Ellicott Rd
West Falls, NY 14710

RE: Cassadaga Wind Project - Private Well Survey

Dear Sir or Madam:

As you may be aware, Cassadaga Wind, LLC is proposing to construct a 126 megawatt (MW) wind power project ("the Project") in the Towns of Charlotte, Cherry Creek, Arkwright, and Stockton, in Chautauqua County, New York. The proposed Project is subject to the rules for siting a major electric generating facility under Article 10 of the New York State Public Service Law ("PSL"). In accordance with the Article 10 regulations, a Preliminary Scoping Statement "PSS" for this Project was released in September 2015 and is available on the Project's website at <http://everpower.com/pss/>. Please refer to the PSS for additional details regarding the proposed Project.

A variety of work is now underway to identify environmental resources and as part of this effort, the Applicant is sending out this survey to private landowners within the vicinity of the proposed Project to determine the presence and condition of water wells on their property. Therefore, we are requesting your assistance regarding the following property which Chautauqua County, New York public records identify you as the owner of.

- Parcel ID Number: 202.00-1-20
- Location Description: Farrington Hollow Rd
- Location Municipality: Cherry Creek

In order to properly identify water wells on your property we request that you fill out the attached survey form regarding this property to the best of your knowledge and return the completed form in the included stamped envelope. We sincerely appreciate your assistance in this matter.

Sincerely,

Ben Brazell, Project Manager, EDR
On behalf of Cassadaga Wind, LLC

Private Well Survey Questionnaire

Parcel ID#
202.06.1.20

Please fill out the following questionnaire to the best of your knowledge. If you are not sure of the answer to a question, please comment as "unknown". After completion, please return this questionnaire in the enclosed stamped envelope.

Name and Address: MICHAEL MAZUR
7899 ELLICOTT RD.
WEST FARMS NY 14170

Do you have water well(s) on your property? If so, how many? NO

Approximate depth of well(s)? _____

Diameter of well(s)? _____

Are you connected/provided with Municipal Water (i.e., water provided by town or private water supply company)? _____

What is water from the well(s) used for? _____

Type of well/groundwater source (i.e., bedrock well or overburden/sand-gravel well)? _____

Type of well construction (i.e., steel casing, pvc, brick/clay, or other)? _____

Date of installation of the well(s)? _____

Depth to water/groundwater within well (or depth to water encountered during drill of well)? _____

Approximate yield (gallons per minute [gpm]) of well(s)? _____

Have you ever had to drill a new well due to lowering of water table or poor well yield (if yes, indicate reason)? _____

Has the water been sampled and tested? _____

If so, please indicate the date of the last testing. _____

What was the water tested for? _____

How would you describe your water? Cloudy (yes / no) Hard (yes / no) Soft (yes / no) Color _____

Does the water source experience seasonal fluctuation in elevation? Summer vs. winter months? During dry or drought-like conditions? _____

Please describe location of well in relation to house and/or building on the property. _____



Environmental Design & Research,
Landscape Architecture, Engineering & Environmental Services, D.P.C.
217 Montgomery Street, Suite 1000, Syracuse, New York 13202
P. 315.471.0688 • F. 315.471.1061 • www.edrdpc.com

X

December 14, 2015

Michael Mazur
7899 Ellicott Rd
West Falls, NY 14170

RE: Cassadaga Wind Project - Private Well Survey

Dear Sir or Madam:

As you may be aware, Cassadaga Wind, LLC is proposing to construct a 126 megawatt (MW) wind power project ("the Project") in the Towns of Charlotte, Cherry Creek, Arkwright, and Stockton, in Chautauqua County, New York. The proposed Project is subject to the rules for siting a major electric generating facility under Article 10 of the New York State Public Service Law ("PSL"). In accordance with the Article 10 regulations, a Preliminary Scoping Statement "PSS" for this Project was released in September 2015 and is available on the Project's website at <http://everpower.com/pss/>. Please refer to the PSS for additional details regarding the proposed Project.

A variety of work is now underway to identify environmental resources and as part of this effort, the Applicant is sending out this survey to private landowners within the vicinity of the proposed Project to determine the presence and condition of water wells on their property. Therefore, we are requesting your assistance regarding the following property which Chautauqua County, New York public records identify you as the owner of.

- Parcel ID Number: 219.00-1-2.1
- Location Description: Housington Rd
- Location Municipality: Cherry Creek

In order to properly identify water wells on your property we request that you fill out the attached survey form regarding this property to the best of your knowledge and return the completed form in the included stamped envelope. We sincerely appreciate your assistance in this matter.

Sincerely,

Ben Brazell, Project Manager, EDR
On behalf of Cassadaga Wind, LLC

CHAUTAUQUE COUNTY
CHERRY CREEK
PROPERTY 219,00-1-2.1

Private Well Survey Questionnaire

Please fill out the following questionnaire to the best of your knowledge. If you are not sure of the answer to a question, please comment as "unknown". After completion, please return this questionnaire in the enclosed stamped envelope.

Name and Address: MICHAEL MAZUR
7899 ELLICOTT RD
WEST FALLS NY 14170

Do you have water well(s) on your property? If so, how many? 1

Approximate depth of well(s)? 80 FT.

Diameter of well(s)? 12 INCH

Are you connected/provided with Municipal Water (i.e., water provided by town or private water supply company)? NO

What is water from the well(s) used for? DRINKING COOKING CLEANING

Type of well/groundwater source (i.e., bedrock well or overburden/sand-gravel well)? ?

Type of well construction (i.e., steel casing, pvc, brick/clay, or other)? STEEL CASING

Date of installation of the well(s)? 2014

Depth to water/groundwater within well (or depth to water encountered during drill of well)? _____

Approximate yield (gallons per minute [gpm]) of well(s)? 20 GPM

Have you ever had to drill a new well due to lowering of water table or poor well yield (if yes, indicate reason)? _____

NO

Has the water been sampled and tested? YES

If so, please indicate the date of the last testing. 2015

What was the water tested for? EVERYTHING

How would you describe your water? Cloudy (yes / no) Hard (yes) / no Soft (yes / no) Color _____

Does the water source experience seasonal fluctuation in elevation? Summer vs. winter months? During dry or drought-like conditions? NO

Please describe location of well in relation to house and/or building on the property. _____

SOUTHW OF DRIVEWAY

Private Well Survey Questionnaire

Parcel ID # 235.00-1-12

Please fill out the following questionnaire to the best of your knowledge. If you are not sure of the answer to a question, please comment as "unknown". After completion, please return this questionnaire in the enclosed stamped envelope.

Name and Address: MARK A. MORRIS
1187 EAST & WEST RD
WEST SENECA, N.Y. 14224

Do you have water well(s) on your property? If so, how many? NONE KNOWN

Approximate depth of well(s)? N/A

Diameter of well(s)? N/A

Are you connected/provided with Municipal Water (i.e., water provided by town or private water supply company)?

What is water from the well(s) used for?

Type of well/groundwater source (i.e., bedrock well or overburden/sand-gravel well)?

Type of well construction (i.e., steel casing, pvc, brick/clay, or other)?

Date of installation of the well(s)?

Depth to water/groundwater within well (or depth to water encountered during drill of well)?

Approximate yield (gallons per minute [gpm]) of well(s)?

Have you ever had to drill a new well due to lowering of water table or poor well yield (if yes, indicate reason)?

Has the water been sampled and tested?

If so, please indicate the date of the last testing.

What was the water tested for?

How would you describe your water? Cloudy (yes / no) Hard (yes / no) Soft (yes / no) Color

Does the water source experience seasonal fluctuation in elevation? Summer vs. winter months? During dry or drought-like conditions?

Please describe location of well in relation to house and/or building on the property.

Private Well Survey Questionnaire

Parcel ID#: 237.00-1-33

Please fill out the following questionnaire to the best of your knowledge. If you are not sure of the answer to a question, please comment as "unknown". After completion, please return this questionnaire in the enclosed stamped envelope.

Name and Address: Debra Dales
6533 Redup Hill
Cherry Creek, NY 14723

Do you have water well(s) on your property? If so, how many? one

Approximate depth of well(s)? 160 ft

Diameter of well(s)? 8"

Are you connected/provided with Municipal Water (i.e., water provided by town or private water supply company)? no

What is water from the well(s) used for? House

Type of well/groundwater source (i.e., bedrock well or overburden/sand-gravel well)? bedrock

Type of well construction (i.e., steel casing, pvc, brick/clay, or other)? steel casing

Date of installation of the well(s)? unknown

Depth to water/groundwater within well (or depth to water encountered during drill of well)? unknown

Approximate yield (gallons per minute [gpm]) of well(s)? unknown

Have you ever had to drill a new well due to lowering of water table or poor well yield (if yes, indicate reason)? no

Has the water been sampled and tested? yes

If so, please indicate the date of the last testing. 1984

What was the water tested for? unknown

How would you describe your water? Cloudy (yes / no) Hard (yes / no) Soft (yes / no) Color Clear

Does the water source experience seasonal fluctuation in elevation? Summer vs. winter months? During dry or drought-like conditions? no

Please describe location of well in relation to house and/or building on the property.

12 ft From north west corner of House

Private Well Survey Questionnaire

Parcel ID#: 236.00-2-35

Please fill out the following questionnaire to the best of your knowledge. If you are not sure of the answer to a question, please comment as "unknown". After completion, please return this questionnaire in the enclosed stamped envelope.

Name and Address: _____



Peace on
EARTH

Ronald E. Peters
6696 Erwin Rd
Cherry Creek, NY 14723

Do you have water well(s) on your property? If so, how many? 1

Approximate depth of well(s)? 120 FT

Diameter of well(s)? 6"

Are you connected/provided with Municipal Water (i.e., water provided by town or private water supply company)? NO

What is water from the well(s) used for? HOUSE HOLD

Type of well/groundwater source (i.e., bedrock well or overburden/sand-gravel well)? BED ROCK

Type of well construction (i.e., steel casing, pvc, brick/clay, or other)? STEEL CASING

Date of installation of the well(s)? JUNE 2000

Depth to water/groundwater within well (or depth to water encountered during drill of well)? DONT KNOW

Approximate yield (gallons per minute [gpm]) of well(s)? DONT KNOW

Have you ever had to drill a new well due to lowering of water table or poor well yield (if yes, indicate reason)? _____

NO

Has the water been sampled and tested? YES

If so, please indicate the date of the last testing. 2000

What was the water tested for? DONT KNOW

How would you describe your water? Cloudy (yes / no) Hard (yes / no) Soft (yes / no) Color CLEAR & COLD

Does the water source experience seasonal fluctuation in elevation? Summer vs. winter months? During dry or drought-like conditions? _____

NO

Please describe location of well in relation to house and/or building on the property. 40' FROM HOUSE

Private Well Survey Questionnaire

Please fill out the following questionnaire to the best of your knowledge. If you are not sure of the answer to a question, please comment as "unknown". After completion, please return this questionnaire in the enclosed stamped envelope.

Name and Address: Property Owner - Not Developed.
Parcel ID 253.01-1-24
Erwin Rd., Cherry Creek.

Do you have water well(s) on your property? If so, how many? _____

Approximate depth of well(s)? _____

Diameter of well(s)? _____

Are you connected/provided with Municipal Water (i.e., water provided by town or private water supply company)? _____

What is water from the well(s) used for? _____

Type of well/groundwater source (i.e., bedrock well or overburden/sand-gravel well)? _____

Type of well construction (i.e., steel casing, pvc, brick/clay, or other)? _____

Date of installation of the well(s)? _____

Depth to water/groundwater within well (or depth to water encountered during drill of well)? _____

Approximate yield (gallons per minute [gpm]) of well(s)? _____

Have you ever had to drill a new well due to lowering of water table or poor well yield (if yes, indicate reason)? _____

Has the water been sampled and tested? _____

If so, please indicate the date of the last testing. _____

What was the water tested for? _____

How would you describe your water? Cloudy (yes / no) Hard (yes / no) Soft (yes / no) Color _____

Does the water source experience seasonal fluctuation in elevation? Summer vs. winter months? During dry or drought-like conditions? _____

Please describe location of well in relation to house and/or building on the property. _____

Private Well Survey Questionnaire

Please fill out the following questionnaire to the best of your knowledge. If you are not sure of the answer to a question, please comment as "unknown". After completion, please return this questionnaire in the enclosed stamped envelope.

Name and Address: Betty Rowicki Parcel ID 220.00-1-12.2
7367 Davidson Rd
Cherry Creek NY 14723

Do you have water well(s) on your property? If so, how many? yes

Approximate depth of well(s)? 150 feet

Diameter of well(s)? 6 inch

Are you connected/provided with Municipal Water (i.e., water provided by town or private water supply company)? No

What is water from the well(s) used for? drinking, laundry

Type of well/groundwater source (i.e., bedrock well or overburden/sand-gravel well)? bedrock

Type of well construction (i.e., steel casing, pvc, brick/clay, or other)? Steel casing

Date of installation of the well(s)? 1991

Depth to water/groundwater within well (or depth to water encountered during drill of well)? 40 feet

Approximate yield (gallons per minute [gpm]) of well(s)? 20

Have you ever had to drill a new well due to lowering of water table or poor well yield (if yes, indicate reason)? NO

Has the water been sampled and tested? Yes

If so, please indicate the date of the last testing. 2003

What was the water tested for? to see if it was OK to drink

How would you describe your water? Cloudy (yes / ☒ no) Hard (yes / ☒ no) Soft (yes / ☒ no) Color Clear

Does the water source experience seasonal fluctuation in elevation? Summer vs. winter months? During dry or drought-like conditions? no

Please describe location of well in relation to house and/or building on the property. 20 feet from house towards the woods

Private Well Survey Questionnaire

Parcel ID #: 251.03-1-23

Please fill out the following questionnaire to the best of your knowledge. If you are not sure of the answer to a question, please comment as "unknown". After completion, please return this questionnaire in the enclosed stamped envelope.

Name and Address: Robert E Runge
4 Kent ST
Sinclairville NY 14782

Do you have water well(s) on your property? If so, how many? no < Village water

Approximate depth of well(s)? _____

Diameter of well(s)? _____

Are you connected/provided with Municipal Water (i.e., water provided by town or private water supply company)? yes

What is water from the well(s) used for? _____

Type of well/groundwater source (i.e., bedrock well or overburden/sand-gravel well)? _____

Type of well construction (i.e., steel casing, pvc, brick/clay, or other)? _____

Date of installation of the well(s)? _____

Depth to water/groundwater within well (or depth to water encountered during drill of well)? _____

Approximate yield (gallons per minute [gpm]) of well(s)? _____

Have you ever had to drill a new well due to lowering of water table or poor well yield (if yes, indicate reason)? _____

Has the water been sampled and tested? _____

If so, please indicate the date of the last testing. _____

What was the water tested for? _____

How would you describe your water? Cloudy (yes / ☒ no) Hard (yes / ☒ no) Soft (☒ yes / no) Color Clear

Does the water source experience seasonal fluctuation in elevation? Summer vs. winter months? During dry or drought-like conditions? not really

Please describe location of well in relation to house and/or building on the property. no well

Village water

Private Well Survey Questionnaire

Please fill out the following questionnaire to the best of your knowledge. If you are not sure of the answer to a question, please comment as "unknown". After completion, please return this questionnaire in the enclosed stamped envelope.

Name and Address:

Parcel ID# 218.00-2-31
David Sikorski

26 FRANK AVE

BUFFALO N.Y. 14210

Do you have water well(s) on your property? If so, how many? NO

Approximate depth of well(s)?

Diameter of well(s)?

Are you connected/provided with Municipal Water (i.e., water provided by town or private water supply company)? NO

What is water from the well(s) used for?

Type of well/groundwater source (i.e., bedrock well or overburden/sand-gravel well?)

Type of well construction (i.e., steel casing, pvc, brick/clay, or other?)

Date of installation of the well(s)?

Depth to water/groundwater within well (or depth to water encountered during drill of well)?

Approximate yield (gallons per minute [gpm]) of well(s)?

Have you ever had to drill a new well due to lowering of water table or poor well yield (if yes, indicate reason)?

Has the water been sampled and tested?

If so, please indicate the date of the last testing.

What was the water tested for?

How would you describe your water? Cloudy (yes / no) Hard (yes / no) Soft (yes / no) Color

Does the water source experience seasonal fluctuation in elevation? Summer vs. winter months? During dry or drought-like conditions?

Please describe location of well in relation to house and/or building on the property.

Private Well Survey Questionnaire

Parcel #: 250.00-2-53

Please fill out the following questionnaire to the best of your knowledge. If you are not sure of the answer to a question, please comment as "unknown". After completion, please return this questionnaire in the enclosed stamped envelope.

Name and Address: Kenneth P Smith
6454 Andrews Rd. / P.O. Box 535
Sinclairville NY. 14782

Do you have water well(s) on your property? If so, how many? Yes (1)

Approximate depth of well(s)? 65'

Diameter of well(s)? 6"

Are you connected/provided with Municipal Water (i.e., water provided by town or private water supply company)? No

What is water from the well(s) used for? Drinking - Cooking - Laundry etc.

Type of well/groundwater source (i.e., bedrock well or overburden/sand-gravel well)? Bedrock well

Type of well construction (i.e., steel casing, pvc, brick/clay, or other)? Steel casing

Date of installation of the well(s)? 1983

Depth to water/groundwater within well (or depth to water encountered during drill of well)? 19'

Approximate yield (gallons per minute [gpm]) of well(s)? 15 gals Per minute

Have you ever had to drill a new well due to lowering of water table or poor well yield (if yes, indicate reason)? No

Has the water been sampled and tested? No

If so, please indicate the date of the last testing. —

What was the water tested for? —

How would you describe your water? Cloudy (yes / ☒ no) Hard (☒ yes) / no Soft (yes ☒ no) Color Clear

Does the water source experience seasonal fluctuation in elevation? Summer vs. winter months? During dry or drought-like conditions? No

Please describe location of well in relation to house and/or building on the property. 85' Plus or minus
North of House, 20' or - East of Garage

Private Well Survey Questionnaire

Parcel
201.00 - 1 - 26.1
Vacant land

Please fill out the following questionnaire to the best of your knowledge. If you are not sure of the answer to a question, please comment as "unknown". After completion, please return this questionnaire in the enclosed stamped envelope.

Name and Address:

Peter Snyder
7441 Road Rd
Sinclairville, NY 14782

Do you have water well(s) on your property? If so, how many? NO

Approximate depth of well(s)?

Diameter of well(s)?

Are you connected/provided with Municipal Water (i.e., water provided by town or private water supply company)?

What is water from the well(s) used for?

Type of well/groundwater source (i.e., bedrock well or overburden/sand-gravel well)?

Type of well construction (i.e., steel casing, pvc, brick/clay, or other)?

Date of installation of the well(s)?

Depth to water/groundwater within well (or depth to water encountered during drill of well)?

Approximate yield (gallons per minute [gpm]) of well(s)?

Have you ever had to drill a new well due to lowering of water table or poor well yield (if yes, indicate reason)?

Has the water been sampled and tested?

If so, please indicate the date of the last testing.

What was the water tested for?

How would you describe your water? Cloudy (yes / no) Hard (yes / no) Soft (yes / no) Color

Does the water source experience seasonal fluctuation in elevation? Summer vs. winter months? During dry or drought-like conditions?

Please describe location of well in relation to house and/or building on the property.

Private Well Survey Questionnaire

Parcel #: 218.00-1-1

Please fill out the following questionnaire to the best of your knowledge. If you are not sure of the answer to a question, please comment as "unknown". After completion, please return this questionnaire in the enclosed stamped envelope.

Name and Address: Peter Snyder
7441 Rood Rd
Sinclairville, NY 14782

Do you have water well(s) on your property? If so, how many? 1

Approximate depth of well(s)? ?

Diameter of well(s)? 2

Are you connected/provided with Municipal Water (i.e., water provided by town or private water supply company)? NO

What is water from the well(s) used for? everything

Type of well/groundwater source (i.e., bedrock well or overburden/sand-gravel well)? ?

Type of well construction (i.e., steel casing, pvc, brick/clay, or other)? ?

Date of installation of the well(s)? 1988

Depth to water/groundwater within well (or depth to water encountered during drill of well)? ?

Approximate yield (gallons per minute [gpm]) of well(s)? ?

Have you ever had to drill a new well due to lowering of water table or poor well yield (if yes, indicate reason)?

NO

Has the water been sampled and tested? NO

If so, please indicate the date of the last testing. _____

What was the water tested for? _____

How would you describe your water? Cloudy (yes / no) Hard (yes) / no) Soft (yes / no) Color _____

Does the water source experience seasonal fluctuation in elevation? Summer vs. winter months? During dry or drought-like conditions? I do not think so

Please describe location of well in relation to house and/or building on the property. well is

located about 10 feet from the right side of the
garage (attached to the house)

Private Well Survey Questionnaire

Please fill out the following questionnaire to the best of your knowledge. If you are not sure of the answer to a question, please comment as "unknown". After completion, please return this questionnaire in the enclosed stamped envelope.

Name and Address: KEVIN SPINLER PARCEL ID NUMBER 183.00-14
7902 HALL RD. 8081 HALL RD.
CASSADAGA NY 14718 ARKWRIGHT

Do you have water well(s) on your property? If so, how many? 4

Approximate depth of well(s)? 140, 60, 80, 75

Diameter of well(s)? 10", 6, 6, 6

Are you connected/provided with Municipal Water (i.e., water provided by town or private water supply company)? NO

What is water from the well(s) used for? DAIRY farm, HOUSE

Type of well/groundwater source (i.e., bedrock well or overburden/sand-gravel well)? BED ROCK

Type of well construction (i.e., steel casing, pvc, brick/clay, or other)? STEEL CASING

Date of installation of the well(s)? YEAR 2000 AND OLDER

Depth to water/groundwater within well (or depth to water encountered during drill of well)? UNKNOWN

Approximate yield (gallons per minute [gpm]) of well(s)? UNKNOWN

Have you ever had to drill a new well due to lowering of water table or poor well yield (if yes, indicate reason)? NO

Has the water been sampled and tested? YES

If so, please indicate the date of the last testing. 2014

What was the water tested for? MAGNESE

How would you describe your water? Cloudy (yes / ☒ no) Hard (yes / ☒ no) Soft (yes / ☒ no) Color CLEAR

Does the water source experience seasonal fluctuation in elevation? Summer vs. winter months? During dry or drought-like conditions? YES

Please describe location of well in relation to house and/or building on the property. TWO - BESIDE

BUILDINGS, OTHER TWO APPROXIMATELY 2000 FT.
AWAY.

Private Well Survey Questionnaire

Please fill out the following questionnaire to the best of your knowledge. If you are not sure of the answer to a question, please comment as "unknown". After completion, please return this questionnaire in the enclosed stamped envelope.

Name and Address: KEVIN SPINLER Parcel NO. 200.00-1-6
7902 HALL RD. 7902 HALL RD
CASSADAGA N.Y. 14718 CHARLOTTE

Do you have water well(s) on your property? If so, how many? 1

Approximate depth of well(s)? 47.

Diameter of well(s)? 6"

Are you connected/provided with Municipal Water (i.e., water provided by town or private water supply company)? NO

What is water from the well(s) used for? Home

Type of well/groundwater source (i.e., bedrock well or overburden/sand-gravel well)? Bedrock

Type of well construction (i.e., steel casing, pvc, brick/clay, or other)? STEEL CASING

Date of installation of the well(s)? OCT 1983

Depth to water/groundwater within well (or depth to water encountered during drill of well)? 15'

Approximate yield (gallons per minute [gpm]) of well(s)? 10 gpm

Have you ever had to drill a new well due to lowering of water table or poor well yield (if yes, indicate reason)? NO

Has the water been sampled and tested? YES

If so, please indicate the date of the last testing. OCT 1983

What was the water tested for? BACTERIA

How would you describe your water? Cloudy (yes / ☒ no) Hard (☒ yes / no) Soft (yes / ☒ no) Color CLEAR

Does the water source experience seasonal fluctuation in elevation? Summer vs. winter months? During dry or drought-like conditions? YES

Please describe location of well in relation to house and/or building on the property. CLOSE TO HOUSE
50 FT

Private Well Survey Questionnaire

Please fill out the following questionnaire to the best of your knowledge. If you are not sure of the answer to a question, please comment as "unknown". After completion, please return this questionnaire in the enclosed stamped envelope.

Name and Address: KEVIN SPINLER PARCEl NO 18300-1-51
7902 HALL RD HALL RD REAR
CASSADAGA NY 14718 ARXWRIGHT

Do you have water well(s) on your property? If so, how many? NONE

Approximate depth of well(s)? _____

Diameter of well(s)? _____

Are you connected/provided with Municipal Water (i.e., water provided by town or private water supply company)? _____

What is water from the well(s) used for? _____

Type of well/groundwater source (i.e., bedrock well or overburden/sand-gravel well)? _____

Type of well construction (i.e., steel casing, pvc, brick/clay, or other)? _____

Date of installation of the well(s)? _____

Depth to water/groundwater within well (or depth to water encountered during drill of well)? _____

Approximate yield (gallons per minute [gpm]) of well(s)? _____

Have you ever had to drill a new well due to lowering of water table or poor well yield (if yes, indicate reason)? _____

Has the water been sampled and tested? _____

If so, please indicate the date of the last testing. _____

What was the water tested for? _____

How would you describe your water? Cloudy (yes / no) Hard (yes / no) Soft (yes / no) Color _____

Does the water source experience seasonal fluctuation in elevation? Summer vs. winter months? During dry or drought-like conditions? _____

Please describe location of well in relation to house and/or building on the property. _____

Private Well Survey Questionnaire

Please fill out the following questionnaire to the best of your knowledge. If you are not sure of the answer to a question, please comment as "unknown". After completion, please return this questionnaire in the enclosed stamped envelope.

Name and Address: KEVIN SPINLER PARCEL NO. 200.00-1-7
7902 HALL RD HALL RD
CASSADAGA NY. 14718 CHARLOTTE

Do you have water well(s) on your property? If so, how many? NONE

Approximate depth of well(s)? _____

Diameter of well(s)? _____

Are you connected/provided with Municipal Water (i.e., water provided by town or private water supply company)? _____

What is water from the well(s) used for? _____

Type of well/groundwater source (i.e., bedrock well or overburden/sand-gravel well)? _____

Type of well construction (i.e., steel casing, pvc, brick/clay, or other)? _____

Date of installation of the well(s)? _____

Depth to water/groundwater within well (or depth to water encountered during drill of well)? _____

Approximate yield (gallons per minute [gpm]) of well(s)? _____

Have you ever had to drill a new well due to lowering of water table or poor well yield (if yes, indicate reason)? _____

Has the water been sampled and tested? _____

If so, please indicate the date of the last testing. _____

What was the water tested for? _____

How would you describe your water? Cloudy (yes / no) Hard (yes / no) Soft (yes / no) Color _____

Does the water source experience seasonal fluctuation in elevation? Summer vs. winter months? During dry or drought-like conditions? _____

Please describe location of well in relation to house and/or building on the property. _____

Private Well Survey Questionnaire

Parcel #: 203.00-2-31

Please fill out the following questionnaire to the best of your knowledge. If you are not sure of the answer to a question, please comment as "unknown". After completion, please return this questionnaire in the enclosed stamped envelope.

Name and Address: Timothy Terese
7626 Rt 83
So. Dayton, N.Y 14138

Do you have water well(s) on your property? If so, how many? Yes (1)

Approximate depth of well(s)? Not sure @ 30'?

Diameter of well(s)? 1 ft?

Are you connected/provided with Municipal Water (i.e., water provided by town or private water supply company)? No

What is water from the well(s) used for? Drinking - supplies our home

Type of well/groundwater source (i.e., bedrock well or overburden/sand-gravel well)? _____

Type of well construction (i.e., steel casing, pvc, brick/clay, or other)? casing

Date of installation of the well(s)? @ 1930?

Depth to water/groundwater within well (or depth to water encountered during drill of well)? _____

Approximate yield (gallons per minute [gpm]) of well(s)? _____

Have you ever had to drill a new well due to lowering of water table or poor well yield (if yes, indicate reason)? No

Have lived @ location almost 60 years

Has the water been sampled and tested? No

If so, please indicate the date of the last testing. _____

What was the water tested for? _____

How would you describe your water? Cloudy (yes / no) Hard (yes / no) Soft (yes / no) Color Clear

Does the water source experience seasonal fluctuation in elevation? Summer vs. winter months? During dry or drought-like conditions? No

Please describe location of well in relation to house and/or building on the property. @ 20' South of House

Private Well Survey Questionnaire

Tax Parcel ID #
269.00-1-37.1

Please fill out the following questionnaire to the best of your knowledge. If you are not sure of the answer to a question, please comment as "unknown". After completion, please return this questionnaire in the enclosed stamped envelope.

Name and Address: Tri Delta Holdings, LLC
Po Box 32
Coudersport, PA 16915-0032

Do you have water well(s) on your property? If so, how many? No

Approximate depth of well(s)? N/A

Diameter of well(s)? N/A

Are you connected/provided with Municipal Water (i.e., water provided by town or private water supply company)? unknown

What is water from the well(s) used for? N/A

Type of well/groundwater source (i.e., bedrock well or overburden/sand-gravel well)? N/A

Type of well construction (i.e., steel casing, pvc, brick/clay, or other)? N/A

Date of installation of the well(s)? N/A

Depth to water/groundwater within well (or depth to water encountered during drill of well)? N/A

Approximate yield (gallons per minute [gpm]) of well(s)? N/A

Have you ever had to drill a new well due to lowering of water table or poor well yield (if yes, indicate reason)? N/A

Has the water been sampled and tested? N/A

If so, please indicate the date of the last testing. _____

What was the water tested for? _____

How would you describe your water? Cloudy (yes / no) Hard (yes / no) Soft (yes / no) Color N/A

Does the water source experience seasonal fluctuation in elevation? Summer vs. winter months? During dry or drought-like conditions? N/A

Please describe location of well in relation to house and/or building on the property. N/A

Private Well Survey Questionnaire

Parcel ID #: 235.00-1-58

Please fill out the following questionnaire to the best of your knowledge. If you are not sure of the answer to a question, please comment as "unknown". After completion, please return this questionnaire in the enclosed stamped envelope.

Name and Address: ADAM VINCENT
2273 THORNTON RD.
SINCLAIRVILLE, NY 14782

Do you have water well(s) on your property? If so, how many? YES - 1

Approximate depth of well(s)? UNKNOWN

Diameter of well(s)? UNKNOWN

Are you connected/provided with Municipal Water (i.e., water provided by town or private water supply company)? NO

What is water from the well(s) used for? DRINKING, BATHING, ETC. (EVERYTHING)

Type of well/groundwater source (i.e., bedrock well or overburden/sand-gravel well)? UNKNOWN

Type of well construction (i.e., steel casing, pvc, brick/clay, or other)? UNKNOWN

Date of installation of the well(s)? UNKNOWN

Depth to water/groundwater within well (or depth to water encountered during drill of well)? UNKNOWN

Approximate yield (gallons per minute [gpm]) of well(s)? UNKNOWN

Have you ever had to drill a new well due to lowering of water table or poor well yield (if yes, indicate reason)?

UNKNOWN - JUST BOUGHT HOUSE 2 YEARS AGO

Has the water been sampled and tested? YES

If so, please indicate the date of the last testing. 2013

What was the water tested for? UNKNOWN - HAD TO PASS TESTS BEFORE WE COULD BUY THE HOUSE

How would you describe your water? Cloudy (yes ☐ no ☒) Hard (yes ☒ no ☐) Soft (yes ☐ no ☒) Color CLEAR

Does the water source experience seasonal fluctuation in elevation? Summer vs. winter months? During dry or drought-like conditions? UNKNOWN

Please describe location of well in relation to house and/or building on the property. APPROX: 30-40' EAST OF FRONT CORNER OF HOUSE.

Private Well Survey Questionnaire

Parcel ID#: 219.00-1-44

Please fill out the following questionnaire to the best of your knowledge. If you are not sure of the answer to a question, please comment as "unknown". After completion, please return this questionnaire in the enclosed stamped envelope.

Name and Address: Harold Wall
7503 Farrington Hollow Road
Cherry Creek N.Y. 14723

Do you have water well(s) on your property? If so, how many? yes - one

Approximate depth of well(s)? 100 feet

Diameter of well(s)? 10 inches

Are you connected/provided with Municipal Water (i.e., water provided by town or private water supply company)? No

What is water from the well(s) used for? House hold

Type of well/groundwater source (i.e., bedrock well or overburden/sand-gravel well)? gravel well

Type of well construction (i.e., steel casing, pvc, brick/clay, or other)? Steel casing

Date of installation of the well(s)? -?-

Depth to water/groundwater within well (or depth to water encountered during drill of well)? Ten feet

Approximate yield (gallons per minute [gpm]) of well(s)? -?-

Have you ever had to drill a new well due to lowering of water table or poor well yield (if yes, indicate reason)? No

Has the water been sampled and tested? yes

If so, please indicate the date of the last testing. 2007

What was the water tested for? Sausage making

How would you describe your water? Cloudy (yes ☒ no ☐) Hard (yes ☒ no ☐) Soft (yes / no) Color clear

Does the water source experience seasonal fluctuation in elevation? Summer vs. winter months? During dry or drought-like conditions? During Snow melting in Spring it is higher
During a drought it does drop some

Please describe location of well in relation to house and/or building on the property. right behind
The house

Private Well Survey Questionnaire

Parcel ID#: 202.00-1-21

Please fill out the following questionnaire to the best of your knowledge. If you are not sure of the answer to a question, please comment as "unknown". After completion, please return this questionnaire in the enclosed stamped envelope.

Name and Address: JOSEPH A. WASCHENSKY
7695 FARRINGTON HOLLOW Rd,
CHERRY CREEK

Do you have water well(s) on your property? If so, how many? YES ONE

Approximate depth of well(s)? 95'

Diameter of well(s)? 8"

Are you connected/provided with Municipal Water (i.e., water provided by town or private water supply company)? NO

What is water from the well(s) used for? EVERYTHING

Type of well/groundwater source (i.e., bedrock well or overburden/sand-gravel well)? _____

Type of well construction (i.e., steel casing, pvc, brick/clay, or other)? STEEL CASING

Date of installation of the well(s)? 2004

Depth to water/groundwater within well (or depth to water encountered during drill of well)? 90'

Approximate yield (gallons per minute [gpm]) of well(s)? ?

Have you ever had to drill a new well due to lowering of water table or poor well yield (if yes, indicate reason)? NO

Has the water been sampled and tested? YES

If so, please indicate the date of the last testing. 2004

What was the water tested for? DRINKING

How would you describe your water? Cloudy (yes / no) Hard (☒ yes) / no Soft (yes / no) Color CLEAR

Does the water source experience seasonal fluctuation in elevation? Summer vs. winter months? During dry or drought-like conditions? NO

Please describe location of well in relation to house and/or building on the property. 100 plus Feet
SOUTH OF HOME.

Private Well Survey Questionnaire

PARCEL ID-219.001-40
FARRINGTON HOLLOW RA.
CHERRY CREEK

Please fill out the following questionnaire to the best of your knowledge. If you are not sure of the answer to a question, please comment as "unknown". After completion, please return this questionnaire in the enclosed stamped envelope.

Name and Address: KARL E. WEBER
33 LUTHER LANE
GRAND ISLAND, N.Y. 14072

Do you have water well(s) on your property? If so, how many? NO

Approximate depth of well(s)? N/A

Diameter of well(s)? N/A

Are you connected/provided with Municipal Water (i.e., water provided by town or private water supply company)? NO

What is water from the well(s) used for? N/A

Type of well/groundwater source (i.e., bedrock well or overburden/sand-gravel well)? N/A

Type of well construction (i.e., steel casing, pvc, brick/clay, or other)? N/A

Date of installation of the well(s)? N/A

Depth to water/groundwater within well (or depth to water encountered during drill of well)? N/A

Approximate yield (gallons per minute [gpm]) of well(s)? N/A

Have you ever had to drill a new well due to lowering of water table or poor well yield (if yes, indicate reason)? NO

Has the water been sampled and tested? NO

If so, please indicate the date of the last testing. N/A

What was the water tested for? N/A

How would you describe your water? Cloudy (yes / no) Hard (yes / no) Soft (yes / no) Color N/A

Does the water source experience seasonal fluctuation in elevation? Summer vs. winter months? During dry or drought-like conditions? N/A

Please describe location of well in relation to house and/or building on the property. N/A

INCLUDED ENVELOPE WAS NOT STAMPED.

Private Well Survey Questionnaire

Parcel ID Number:
253.01-1-1.1

Deermont
Cherry
Creek

Please fill out the following questionnaire to the best of your knowledge. If you are not sure of the answer to a question, please comment as "unknown". After completion, please return this questionnaire in the enclosed stamped envelope.

Name and Address: Jason Zevenbergen
159 Temple street
Fridonia, NY 14063

Do you have water well(s) on your property? If so, how many? No.

Approximate depth of well(s)? _____

Diameter of well(s)? _____

Are you connected/provided with Municipal Water (i.e., water provided by town or private water supply company)? No.

What is water from the well(s) used for? _____

Type of well/groundwater source (i.e., bedrock well or overburden/sand-gravel well)? _____

Type of well construction (i.e., steel casing, pvc, brick/clay, or other)? _____

Date of installation of the well(s)? _____

Depth to water/groundwater within well (or depth to water encountered during drill of well)? _____

Approximate yield (gallons per minute [gpm]) of well(s)? _____

Have you ever had to drill a new well due to lowering of water table or poor well yield (if yes, indicate reason)? _____

Has the water been sampled and tested? _____

If so, please indicate the date of the last testing. _____

What was the water tested for? _____

How would you describe your water? Cloudy (yes / no) Hard (yes / no) Soft (yes / no) Color _____

Does the water source experience seasonal fluctuation in elevation? Summer vs. winter months? During dry or drought-like conditions? _____

Please describe location of well in relation to house and/or building on the property. _____

Private Well Survey Questionnaire

Please fill out the following questionnaire to the best of your knowledge. If you are not sure of the answer to a question, please comment as "unknown". After completion, please return this questionnaire in the enclosed stamped envelope.

Name and Address: Edwin P. Abbey
7197 Hall Rd 1013 west Rd
Cassadaga NY Cherry Creek NY

Do you have water well(s) on your property? If so, how many? yes 1 237.00-1-11.2.

Approximate depth of well(s)? unknown

Diameter of well(s)? 12

Are you connected/provided with Municipal Water (i.e., water provided by town or private water supply company)? No

What is water from the well(s) used for? house

Type of well/groundwater source (i.e., bedrock well or overburden/sand-gravel well)? unknown gravel

Type of well construction (i.e., steel casing, pvc, brick/clay, or other)? steel casing

Date of installation of the well(s)? unknown

Depth to water/groundwater within well (or depth to water encountered during drill of well)? unknown

Approximate yield (gallons per minute [gpm]) of well(s)? unknown

Have you ever had to drill a new well due to lowering of water table or poor well yield (if yes, indicate reason)? unknown

Has the water been sampled and tested? _____

If so, please indicate the date of the last testing. _____

What was the water tested for? _____

How would you describe your water? Cloudy (yes / no) Hard (yes) / no) Soft (yes / no) Color _____

Does the water source experience seasonal fluctuation in elevation? Summer vs. winter months? During dry or drought-like conditions? No

Please describe location of well in relation to house and/or building on the property. 30' behind House

Private Well Survey Questionnaire

Please fill out the following questionnaire to the best of your knowledge. If you are not sure of the answer to a question, please comment as "unknown". After completion, please return this questionnaire in the enclosed stamped envelope.

Name and Address: Edwin P. Abbey

7197 Hall Rd

Cassadaga NY 217-00-1-49.2.1

Do you have water well(s) on your property? If so, how many? Yes 1

Approximate depth of well(s)? 80"

Diameter of well(s)? 8"

Are you connected/provided with Municipal Water (i.e., water provided by town or private water supply company)? NO

What is water from the well(s) used for? House

Type of well/groundwater source (i.e., bedrock well or overburden/sand-gravel well)? unknown

Type of well construction (i.e., steel casing, pvc, brick/clay, or other)? Steel Casing

Date of installation of the well(s)? 1990

Depth to water/groundwater within well (or depth to water encountered during drill of well)? 80'

Approximate yield (gallons per minute [gpm]) of well(s)? 8 gal min

Have you ever had to drill a new well due to lowering of water table or poor well yield (if yes, indicate reason)?

Yes Poor Yield No Drill well 2006
Since problem

Has the water been sampled and tested? NO

If so, please indicate the date of the last testing. _____

What was the water tested for? _____

How would you describe your water? Cloudy (yes / no) Hard (yes) / no Soft (yes / no) Color _____

Does the water source experience seasonal fluctuation in elevation? Summer vs. winter months? During dry or drought-like conditions? NO

Please describe location of well in relation to house and/or building on the property. 20' front House

Private Well Survey Questionnaire

Please fill out the following questionnaire to the best of your knowledge. If you are not sure of the answer to a question, please comment as "unknown". After completion, please return this questionnaire in the enclosed stamped envelope.

Name and Address: Edwin P. Abbey
7197 Hall Rd 750 Center Rd
Cassadaga Cherry Creek NY

Do you have water well(s) on your property? If so, how many? Yes 1 237-07-1-1-2

Approximate depth of well(s)? 80'

Diameter of well(s)? 8"

Are you connected/provided with Municipal Water (i.e., water provided by town or private water supply company)? Yes

What is water from the well(s) used for? Trailer

Type of well/groundwater source (i.e., bedrock well or overburden/sand-gravel well)? gravel

Type of well construction (i.e., steel casing, pvc, brick/clay, or other)? Steel Casing

Date of installation of the well(s)? 1981

Depth to water/groundwater within well (or depth to water encountered during drill of well)? unknown

Approximate yield (gallons per minute [gpm]) of well(s)? 3 gal min

Have you ever had to drill a new well due to lowering of water table or poor well yield (if yes, indicate reason)? No

Has the water been sampled and tested? No

If so, please indicate the date of the last testing. _____

What was the water tested for? _____

How would you describe your water? Cloudy (yes / no) Hard (yes / no) Soft (yes / no) Color _____

Does the water source experience seasonal fluctuation in elevation? Summer vs. winter months? During dry or drought-like conditions? No

Please describe location of well in relation to house and/or building on the property. East side of property

Private Well Survey Questionnaire

Please fill out the following questionnaire to the best of your knowledge. If you are not sure of the answer to a question, please comment as "unknown". After completion, please return this questionnaire in the enclosed stamped envelope.

Name and Address: Edwin P. Abbey
7197 Hall Rd 818 West Rd
CASSADAGA NY Cherry Creek NY

Do you have water well(s) on your property? If so, how many? yes 1 237.00-1-7.2

Approximate depth of well(s)? 55'

Diameter of well(s)? 8"

Are you connected/provided with Municipal Water (i.e., water provided by town or private water supply company)? NO

What is water from the well(s) used for? House

Type of well/groundwater source (i.e., bedrock well or overburden/sand-gravel well)? unknown gravel

Type of well construction (i.e., steel casing, pvc, brick/clay, or other)? Steel casing

Date of installation of the well(s)? 1979

Depth to water/groundwater within well (or depth to water encountered during drill of well)? 10'

Approximate yield (gallons per minute [gpm]) of well(s)? 10 gal min

Have you ever had to drill a new well due to lowering of water table or poor well yield (if yes, indicate reason)? NO

Has the water been sampled and tested? NO

If so, please indicate the date of the last testing. _____

What was the water tested for? _____

How would you describe your water? Cloudy (yes / no) Hard (yes) / no) Soft (yes / no) Color _____

Does the water source experience seasonal fluctuation in elevation? Summer vs. winter months? During dry or drought-like conditions? NO

Please describe location of well in relation to house and/or building on the property. behind house

Private Well Survey Questionnaire

Parcel ID#: 202-00-1-35

Please fill out the following questionnaire to the best of your knowledge. If you are not sure of the answer to a question, please comment as "unknown". After completion, please return this questionnaire in the enclosed stamped envelope.

Name and Address: Gail E. Anderson
130 East Market
Tolson, New York 14753

Do you have water well(s) on your property? If so, how many? one

Approximate depth of well(s)? 48'

Diameter of well(s)? 5"

Are you connected/provided with Municipal Water (i.e., water provided by town or private water supply company)? No

What is water from the well(s) used for? Home use

Type of well/groundwater source (i.e., bedrock well or overburden/sand-gravel well)? bedrock

Type of well construction (i.e., steel casing, pvc, brick/clay, or other)? bedrock steel casing

Date of installation of the well(s)? unknown

Depth to water/groundwater within well (or depth to water encountered during drill of well)?

Approximate yield (gallons per minute [gpm]) of well(s)? 38'

Have you ever had to drill a new well due to lowering of water table or poor well yield (if yes, indicate reason)?

No

Has the water been sampled and tested? unknown

If so, please indicate the date of the last testing.

What was the water tested for?

How would you describe your water? Cloudy (yes / no) Hard (yes / no) Soft (yes / no) Color clear

Does the water source experience seasonal fluctuation in elevation? Summer vs. winter months? During dry or drought-like conditions? No

Please describe location of well in relation to house and/or building on the property. 500' near road

Private Well Survey Questionnaire

Please fill out the following questionnaire to the best of your knowledge. If you are not sure of the answer to a question, please comment as "unknown". After completion, please return this questionnaire in the enclosed stamped envelope.

Name and Address: Philip Arsenault parcel ID# 200.00-2-14
S-3313 Woodlawn Ave North Hill Rd
Blasebell, NY 14219 Charlotte

Do you have water well(s) on your property? If so, how many? 2

Approximate depth of well(s)? 72 & 68

Diameter of well(s)? 6"

Are you connected/provided with Municipal Water (i.e., water provided by town or private water supply company)? NO

What is water from the well(s) used for? Showers Toilet Kitchen sink drinking

Type of well/groundwater source (i.e., bedrock well or overburden/sand-gravel well)? unknown

Type of well construction (i.e., steel casing, pvc, brick/clay, or other)? Steel

Date of installation of the well(s)? Rear 1968 Front 1990's

Depth to water/groundwater within well (or depth to water encountered during drill of well)? Rear 6' FRT 7 1/2'

Approximate yield (gallons per minute [gpm]) of well(s)? unknown

Have you ever had to drill a new well due to lowering of water table or poor well yield (if yes, indicate reason)? yes

poor yeild

Has the water been sampled and tested? yes

If so, please indicate the date of the last testing. ~~Feb 97~~ unknown

What was the water tested for? unknown

How would you describe your water? Cloudy (yes / no) Hard (yes / no) Soft (yes / no) Color _____

Does the water source experience seasonal fluctuation in elevation? Summer vs. winter months? During dry or drought-like conditions? NO

Please describe location of well in relation to house and/or building on the property. Rear Northeast
corner Front Northwest corner

Private Well Survey Questionnaire

Parcel #: 219.00-1-5

Please fill out the following questionnaire to the best of your knowledge. If you are not sure of the answer to a question, please comment as "unknown". After completion, please return this questionnaire in the enclosed stamped envelope.

Name and Address: DAVID M CIOFFETTE
Housington Rd % 643 Central Av
Cherry Creek Dunkirk WY 14048

Do you have water well(s) on your property? If so, how many? YES, ONE,

Approximate depth of well(s)? 130'

Diameter of well(s)? 8"

Are you connected/provided with Municipal Water (i.e., water provided by town or private water supply company)? No

What is water from the well(s) used for? All household

Type of well/groundwater source (i.e., bedrock well or overburden/sand-gravel well)? unknown

Type of well construction (i.e., steel casing, pvc, brick/clay, or other)? STEEL CASING

Date of installation of the well(s)? 1950's

Depth to water/groundwater within well (or depth to water encountered during drill of well)? 35'

Approximate yield (gallons per minute [gpm]) of well(s)? 6-8 gpm

Have you ever had to drill a new well due to lowering of water table or poor well yield (if yes, indicate reason)? No

Has the water been sampled and tested? YES

If so, please indicate the date of the last testing. ± 6 yr Ago

What was the water tested for? USUAL POTABILITY

How would you describe your water? Cloudy (yes / no) Hard (^{unk}yes / ^{unk}no) Soft (^{unk}yes / ^{unk}no) Color clear

Does the water source experience seasonal fluctuation in elevation? Summer vs. winter months? During dry or drought-like conditions? No

Please describe location of well in relation to house and/or building on the property. to south of house

Private Well Survey Questionnaire

Please fill out the following questionnaire to the best of your knowledge. If you are not sure of the answer to a question, please comment as "unknown". After completion, please return this questionnaire in the enclosed stamped envelope.

Name and Address: William and Lucile Frost Tr I
39 Prospect Street 250.00-2-8
Sinclairville, NY 14782

Do you have water well(s) on your property? If so, how many? Yes 1

Approximate depth of well(s)? 45'

Diameter of well(s)? 6"

Are you connected/provided with Municipal Water (i.e., water provided by town or private water supply company)? NO

What is water from the well(s) used for? household

Type of well/groundwater source (i.e., bedrock well or overburden/sand-gravel well)? —

Type of well construction (i.e., steel casing, pvc, brick/clay, or other)? steel casing

Date of installation of the well(s)? 1990

Depth to water/groundwater within well (or depth to water encountered during drill of well)? —

Approximate yield (gallons per minute [gpm]) of well(s)? —

Have you ever had to drill a new well due to lowering of water table or poor well yield (if yes, indicate reason)? NO

Has the water been sampled and tested? Yes

If so, please indicate the date of the last testing. 1990's

What was the water tested for? purity

How would you describe your water? Cloudy (yes / no) Hard (yes) / no Soft (yes / no) Color —

Does the water source experience seasonal fluctuation in elevation? Summer vs. winter months? During dry or drought-like conditions? NO

Please describe location of well in relation to house and/or building on the property. FRONT YARD

Private Well Survey Questionnaire

Please fill out the following questionnaire to the best of your knowledge. If you are not sure of the answer to a question, please comment as "unknown". After completion, please return this questionnaire in the enclosed stamped envelope.

Name and Address: _____

William and Lucile Frost
39 Prospect Street
Sinclairville, NY 14782

farm
251.03-1-10

Do you have water well(s) on your property? If so, how many? yes 1

Approximate depth of well(s)? 100'

Diameter of well(s)? 4"

Are you connected/provided with Municipal Water (i.e., water provided by town or private water supply company)? no

What is water from the well(s) used for? Household & Barn

Type of well/groundwater source (i.e., bedrock well or overburden/sand-gravel well)? bedrock

Type of well construction (i.e., steel casing, pvc, brick/clay, or other)? steel casing

Date of installation of the well(s)? 1940's

Depth to water/groundwater within well (or depth to water encountered during drill of well)? —

Approximate yield (gallons per minute [gpm]) of well(s)? —

Have you ever had to drill a new well due to lowering of water table or poor well yield (if yes, indicate reason)? no

Has the water been sampled and tested? yes

If so, please indicate the date of the last testing. 2010

What was the water tested for? Dairy farm

How would you describe your water? Cloudy (yes / ☒ no) Hard (☒ yes / no) Soft (yes / ☒ no) Color —

Does the water source experience seasonal fluctuation in elevation? Summer vs. winter months? During dry or drought-like conditions? no

Please describe location of well in relation to house and/or building on the property. Between the

House and Barn

Private Well Survey Questionnaire

Please fill out the following questionnaire to the best of your knowledge. If you are not sure of the answer to a question, please comment as "unknown". After completion, please return this questionnaire in the enclosed stamped envelope.

Name and Address: _____

William and Lucile Frost
39 Prospect Street
Sinclairville, NY 14782

Tn III
250.00 -2-31

Do you have water well(s) on your property? If so, how many? yes 1

Approximate depth of well(s)? 45

Diameter of well(s)? 6"

Are you connected/provided with Municipal Water (i.e., water provided by town or private water supply company)? NO

What is water from the well(s) used for? household

Type of well/groundwater source (i.e., bedrock well or overburden/sand-gravel well)? —

Type of well construction (i.e., steel casing, pvc, brick/clay, or other)? Steel casing

Date of installation of the well(s)? 2000

Depth to water/groundwater within well (or depth to water encountered during drill of well)? —

Approximate yield (gallons per minute [gpm]) of well(s)? —

Have you ever had to drill a new well due to lowering of water table or poor well yield (if yes, indicate reason)? NO

Has the water been sampled and tested? NO

If so, please indicate the date of the last testing. _____

What was the water tested for? _____

How would you describe your water? Cloudy (yes / no) Hard (yes / no) Soft (yes / no) Color _____

Does the water source experience seasonal fluctuation in elevation? Summer vs. winter months? During dry or drought-like conditions? NO

Please describe location of well in relation to house and/or building on the property. Front yard

Private Well Survey Questionnaire

Please fill out the following questionnaire to the best of your knowledge. If you are not sure of the answer to a question, please comment as "unknown". After completion, please return this questionnaire in the enclosed stamped envelope.

Name and Address: William and Lucile Frost Tr II
39 Prospect Street 250.00-2-32
Sinclairville, NY 14782

Do you have water well(s) on your property? If so, how many? yes 1

Approximate depth of well(s)? 45'

Diameter of well(s)? 6"

Are you connected/provided with Municipal Water (i.e., water provided by town or private water supply company)? NO

What is water from the well(s) used for? household

Type of well/groundwater source (i.e., bedrock well or overburden/sand-gravel well)? —

Type of well construction (i.e., steel casing, pvc, brick/clay, or other)? steel casing

Date of installation of the well(s)? 1970's

Depth to water/groundwater within well (or depth to water encountered during drill of well)? —

Approximate yield (gallons per minute [gpm]) of well(s)? —

Have you ever had to drill a new well due to lowering of water table or poor well yield (if yes, indicate reason)? NO

Has the water been sampled and tested? NO

If so, please indicate the date of the last testing. —

What was the water tested for? —

How would you describe your water? Cloudy (yes / no) Hard (☒ yes / no) Soft (yes / no) Color —

Does the water source experience seasonal fluctuation in elevation? Summer vs. winter months? During dry or drought-like conditions? NO

Please describe location of well in relation to house and/or building on the property. back yard

Private Well Survey Questionnaire

Please fill out the following questionnaire to the best of your knowledge. If you are not sure of the answer to a question, please comment as "unknown". After completion, please return this questionnaire in the enclosed stamped envelope.

Name and Address: Ralph J. GENOVESE, JR

4889 E. Shorewood DR

Dunkirk, NY 14048

Do you have water well(s) on your property? If so, how many? no

Approximate depth of well(s)? N/A

Diameter of well(s)? —

Are you connected/provided with Municipal Water (i.e., water provided by town or private water supply company)? no

What is water from the well(s) used for? —

Type of well/groundwater source (i.e., bedrock well or overburden/sand-gravel well)? —

Type of well construction (i.e., steel casing, pvc, brick/clay, or other)? —

Date of installation of the well(s)? —

Depth to water/groundwater within well (or depth to water encountered during drill of well)? —

Approximate yield (gallons per minute [gpm]) of well(s)? —

Have you ever had to drill a new well due to lowering of water table or poor well yield (if yes, indicate reason)? N/A

Has the water been sampled and tested? N/A

If so, please indicate the date of the last testing. —

What was the water tested for? —

How would you describe your water? Cloudy (yes / no) Hard (yes / no) Soft (yes / no) Color N/A

Does the water source experience seasonal fluctuation in elevation? Summer vs. winter months? During dry or drought-like conditions? N/A

Please describe location of well in relation to house and/or building on the property. N/A

Come knock on our door for the
answers to these questions.

Peter and Michelle Grunstein
7865 Hall Road
Cassadaga Ny 14718

716 595-3729 home phone.

Private Well Survey Questionnaire

Please fill out the following questionnaire to the best of your knowledge. If you are not sure of the answer to a question, please comment as "unknown". After completion, please return this questionnaire in the enclosed stamped envelope.

Name and Address: Patricia and Marshall Greenstein
7865 Hall Road
Cassadaga Ny 14718

Do you have water well(s) on your property? If so, how many? _____

Approximate depth of well(s)? _____

Diameter of well(s)? _____

Are you connected/provided with Municipal Water (i.e., water provided by town or private water supply company)? _____

What is water from the well(s) used for? _____

Type of well/groundwater source (i.e., bedrock well or overburden/sand-gravel well)? _____

Type of well construction (i.e., steel casing, pvc, brick/clay, or other)? _____

Date of installation of the well(s)? _____

Depth to water/groundwater within well (or depth to water encountered during drill of well)? _____

Approximate yield (gallons per minute [gpm]) of well(s)? _____

Have you ever had to drill a new well due to lowering of water table or poor well yield (if yes, indicate reason)? _____

Has the water been sampled and tested? _____

If so, please indicate the date of the last testing. _____

What was the water tested for? _____

How would you describe your water? Cloudy (yes / no) Hard (yes / no) Soft (yes / no) Color _____

Does the water source experience seasonal fluctuation in elevation? Summer vs. winter months? During dry or drought-like conditions? _____

Please describe location of well in relation to house and/or building on the property. _____



Environmental Design & Research,
Landscape Architecture, Engineering & Environmental Services, D.P.C.
217 Montgomery Street, Suite 1000, Syracuse, New York 13202
P. 315.471.0688 • F. 315.471.1061 • www.edrdpc.com

December 14, 2015

Marshall Greenstein
7865 Hall Rd
Cassadaga, NY 14718

RE: Cassadaga Wind Project - Private Well Survey

Dear Sir or Madam:

As you may be aware, Cassadaga Wind, LLC is proposing to construct a 126 megawatt (MW) wind power project ("the Project") in the Towns of Charlotte, Cherry Creek, Arkwright, and Stockton, in Chautauqua County, New York. The proposed Project is subject to the rules for siting a major electric generating facility under Article 10 of the New York State Public Service Law ("PSL"). In accordance with the Article 10 regulations, a Preliminary Scoping Statement "PSS" for this Project was released in September 2015 and is available on the Project's website at <http://everpower.com/pss/>. Please refer to the PSS for additional details regarding the proposed Project.

A variety of work is now underway to identify environmental resources and as part of this effort, the Applicant is sending out this survey to private landowners within the vicinity of the proposed Project to determine the presence and condition of water wells on their property. Therefore, we are requesting your assistance regarding the following property which Chautauqua County, New York public records identify you as the owner of.

- Parcel ID Number: 200.00-1-5
- Location Description: 7685 Hall Rd
- Location Municipality: Charlotte

In order to properly identify water wells on your property we request that you fill out the attached survey form regarding this property to the best of your knowledge and return the completed form in the included stamped envelope. We sincerely appreciate your assistance in this matter.

Sincerely,

Ben Brazell, Project Manager, EDR
On behalf of Cassadaga Wind, LLC

Private Well Survey Questionnaire

Parcel #: 202.00-1.43

Please fill out the following questionnaire to the best of your knowledge. If you are not sure of the answer to a question, please comment as "unknown". After completion, please return this questionnaire in the enclosed stamped envelope.

Name and Address: Bobbi Jackson
1143 Dybka Rd
Cherry Creek NY 14723

Do you have water well(s) on your property? If so, how many? No

Approximate depth of well(s)? _____

Diameter of well(s)? _____

Are you connected/provided with Municipal Water (i.e., water provided by town or private water supply company)? No

What is water from the well(s) used for? _____

Type of well/groundwater source (i.e., bedrock well or overburden/sand-gravel well)? _____

Type of well construction (i.e., steel casing, pvc, brick/clay, or other)? _____

Date of installation of the well(s)? _____

Depth to water/groundwater within well (or depth to water encountered during drill of well)? _____

Approximate yield (gallons per minute [gpm]) of well(s)? _____

Have you ever had to drill a new well due to lowering of water table or poor well yield (if yes, indicate reason)? _____

Has the water been sampled and tested? _____

If so, please indicate the date of the last testing. _____

What was the water tested for? _____

How would you describe your water? Cloudy (yes / no) Hard (yes / no) Soft (yes / no) Color _____

Does the water source experience seasonal fluctuation in elevation? Summer vs. winter months? During dry or drought-like conditions? _____

Please describe location of well in relation to house and/or building on the property. _____

Private Well Survey Questionnaire

Parcel ID #: 202.00-1-43

Please fill out the following questionnaire to the best of your knowledge. If you are not sure of the answer to a question, please comment as "unknown". After completion, please return this questionnaire in the enclosed stamped envelope.

Name and Address: Matthew Jackson

1143 Dybka Rd

Cherry Creek NY 14723

Do you have water well(s) on your property? If so, how many? Yes

Approximate depth of well(s)? unknown

Diameter of well(s)? unknown

Are you connected/provided with Municipal Water (i.e., water provided by town or private water supply company)? No

What is water from the well(s) used for? drinking, laundry, bathing

Type of well/groundwater source (i.e., bedrock well or overburden/sand-gravel well)? unknown

Type of well construction (i.e., steel casing, pvc, brick/clay, or other)? unknown

Date of installation of the well(s)? unknown

Depth to water/groundwater within well (or depth to water encountered during drill of well)? unknown

Approximate yield (gallons per minute [gpm]) of well(s)? unknown

Have you ever had to drill a new well due to lowering of water table or poor well yield (if yes, indicate reason)? No

Has the water been sampled and tested? Yes

If so, please indicate the date of the last testing. Sept 2005

What was the water tested for? unknown

How would you describe your water? Cloudy (yes / ☒ no) Hard (☒ yes / no) Soft (yes / ☒ no) Color _____

Does the water source experience seasonal fluctuation in elevation? Summer vs. winter months? During dry or drought-like conditions? No

Please describe location of well in relation to house and/or building on the property. Behind Kitchen

Private Well Survey Questionnaire

Parcel #: 200.00-1-6

Please fill out the following questionnaire to the best of your knowledge. If you are not sure of the answer to a question, please comment as "unknown". After completion, please return this questionnaire in the enclosed stamped envelope.

Name and Address: Terry Libby 6966 Farrington Hollow Rd
Cherry Creek WA 19723

Do you have water well(s) on your property? If so, how many? 1

Approximate depth of well(s)? 75 Feet

Diameter of well(s)? 8 I Think

Are you connected/provided with Municipal Water (i.e., water provided by town or private water supply company)? No

What is water from the well(s) used for? House

Type of well/groundwater source (i.e., bedrock well or overburden/sand-gravel well)? unknown

Type of well construction (i.e., steel casing, pvc, brick/clay, or other)? Steel

Date of installation of the well(s)? 2004

Depth to water/groundwater within well (or depth to water encountered during drill of well)? 50 Feet

Approximate yield (gallons per minute [gpm]) of well(s)? unknown

Have you ever had to drill a new well due to lowering of water table or poor well yield (if yes, indicate reason)? No

Has the water been sampled and tested? No

If so, please indicate the date of the last testing. _____

What was the water tested for? _____

How would you describe your water? Cloudy (yes / no) Hard (yes) no Soft (yes / no) Color _____

Does the water source experience seasonal fluctuation in elevation? Summer vs. winter months? During dry or drought-like conditions? No

Please describe location of well in relation to house and/or building on the property. about 800 Feet
From Bedroom side of House

Private Well Survey Questionnaire

Parcel #: 203.00-1-25.2

Please fill out the following questionnaire to the best of your knowledge. If you are not sure of the answer to a question, please comment as "unknown". After completion, please return this questionnaire in the enclosed stamped envelope.

Name and Address: MATT & CHRISTIE LOKIETEV
7661 Aldrich Hill Rd
Cherry Creek NM. 14723

Do you have water well(s) on your property? If so, how many? yes 1

Approximate depth of well(s)? 75 - 85 feet

Diameter of well(s)? 8" casing (maybe a little bigger)

Are you connected/provided with Municipal Water (i.e., water provided by town or private water supply company)? No

What is water from the well(s) used for? Everything and livestock

Type of well/groundwater source (i.e., bedrock well or overburden/sand-gravel well)? N/A

Type of well construction (i.e., steel casing, pvc, brick/clay, or other)? steel

Date of installation of the well(s)? N/A

Depth to water/groundwater within well (or depth to water encountered during drill of well)? N/A

Approximate yield (gallons per minute [gpm]) of well(s)? SUPER WELL!

Have you ever had to drill a new well due to lowering of water table or poor well yield (if yes, indicate reason)? NO - Homeowners for 2 years - previous owner said never any problems.

Has the water been sampled and tested? yes

If so, please indicate the date of the last testing. 2013

What was the water tested for? bacteria/state mandated

How would you describe your water? Cloudy (yes / no) Hard ☒ (yes / no) Soft (yes / no) Color clear - excellent taste

Does the water source experience seasonal fluctuation in elevation? Summer vs. winter months? During dry or drought-like conditions? No - Great all year!

Please describe location of well in relation to house and/or building on the property. 20 feet from home

* We obviously have concerns that your wind mill will effect our water source. We moved here for land, great water and a gas well. Should we be concerned?

Private Well Survey Questionnaire

Parcel #: 200.00-1-25

Please fill out the following questionnaire to the best of your knowledge. If you are not sure of the answer to a question, please comment as "unknown". After completion, please return this questionnaire in the enclosed stamped envelope.

Name and Address:

Patricia Morris

7390 Hall Rd.

Cassadaga NY 14718

Do you have water well(s) on your property? If so, how many?

1

Approximate depth of well(s)?

28'
8"

Diameter of well(s)?

Are you connected/provided with Municipal Water (i.e., water provided by town or private water supply company)?

No

What is water from the well(s) used for?

Everyday Use

Type of well/groundwater source (i.e., bedrock well or overburden/sand-gravel well)?

Unknown

Type of well construction (i.e., steel casing, pvc, brick/clay, or other)?

Steel Casing

Date of installation of the well(s)?

Unknown

Depth to water/groundwater within well (or depth to water encountered during drill of well)?

Unknown

Approximate yield (gallons per minute [gpm]) of well(s)?

Have you ever had to drill a new well due to lowering of water table or poor well yield (if yes, indicate reason)?

No

Has the water been sampled and tested?

Yes

If so, please indicate the date of the last testing.

Sept 2013

What was the water tested for?

everything

How would you describe your water? Cloudy (yes / no)

no

Hard (yes / no)

no

Soft (yes / no)

yes

Color

with system
Clear

Does the water source experience seasonal fluctuation in elevation? Summer vs. winter months? During dry or drought-like conditions?

no change

Please describe location of well in relation to house and/or building on the property.

12' from house

Private Well Survey Questionnaire

Parcel ID#: 234.00-2-21

Please fill out the following questionnaire to the best of your knowledge. If you are not sure of the answer to a question, please comment as "unknown". After completion, please return this questionnaire in the enclosed stamped envelope.

Name and Address: Allen D. Newton
2596 Thaxton Rd.
Sindersonville, N.Y. 14782

Do you have water well(s) on your property? If so, how many? 1

Approximate depth of well(s)? unknown

Diameter of well(s)? 8 inches

Are you connected/provided with Municipal Water (i.e., water provided by town or private water supply company)? No

What is water from the well(s) used for? Drinking and use in the home

Type of well/groundwater source (i.e., bedrock well or overburden/sand-gravel well)? bedrock well

Type of well construction (i.e., steel casing, pvc, brick/clay, or other)? steel casing

Date of installation of the well(s)? prior to 1953

Depth to water/groundwater within well (or depth to water encountered during drill of well)? 40 ft.

Approximate yield (gallons per minute [gpm]) of well(s)? unknown

Have you ever had to drill a new well due to lowering of water table or poor well yield (if yes, indicate reason)? No

Has the water been sampled and tested? yes

If so, please indicate the date of the last testing. June 2000

What was the water tested for? Bacteria

How would you describe your water? Cloudy (yes / no) no Hard (yes / no) yes Soft (yes / no) no Color clear

Does the water source experience seasonal fluctuation in elevation? Summer vs. winter months? During dry or drought-like conditions? No

Please describe location of well in relation to house and/or building on the property. 4 ft. southeast of the corner of the dwelling

Private Well Survey Questionnaire

Parcel ID# 269.00-1-15

Please fill out the following questionnaire to the best of your knowledge. If you are not sure of the answer to a question, please comment as "unknown". After completion, please return this questionnaire in the enclosed stamped envelope.

Name and Address: Mark S Powers
2079 Edson Rd
Sinclairville NY 14782



Mr. Mark Powers
2079 Edson Rd.
Sinclairville, NY 14782

Do you have water well(s) on your property? If so, how many? yes

Approximate depth of well(s)? 62' feet

Diameter of well(s)? 8"

Are you connected/provided with Municipal Water (i.e., water provided by town or private water supply company)? no

What is water from the well(s) used for? Every thing

Type of well/groundwater source (i.e., bedrock well or overburden/sand-gravel well)? bed rock

Type of well construction (i.e., steel casing, pvc, brick/clay, or other)? Steel casing

Date of installation of the well(s)? 1989

Depth to water/groundwater within well (or depth to water encountered during drill of well)? unknown

Approximate yield (gallons per minute [gpm]) of well(s)? 6 gallons per minute

Have you ever had to drill a new well due to lowering of water table or poor well yield (if yes, indicate reason)? no

Has the water been sampled and tested? yes

If so, please indicate the date of the last testing. 1989

What was the water tested for? _____

How would you describe your water? Cloudy (yes / no) Hard (yes / no) Soft (yes / no) Color _____

Does the water source experience seasonal fluctuation in elevation? Summer vs. winter months? During dry or drought-like conditions? unknown

Please describe location of well in relation to house and/or building on the property. about 30 feet
from the house

202-00-1-54

Private Well Survey Questionnaire

Please fill out the following questionnaire to the best of your knowledge. If you are not sure of the answer to a question, please comment as "unknown". After completion, please return this questionnaire in the enclosed stamped envelope.

Name and Address: THOMAS + JAMES REYNOLDS
7619 PLANK RD.
CHERRY CREEK NY 14723

Do you have water well(s) on your property? If so, how many? 2 NOT USED

Approximate depth of well(s)? UNKNOWN

Diameter of well(s)? 1-5" 1-20"

Are you connected/provided with Municipal Water (i.e., water provided by town or private water supply company)? NO

What is water from the well(s) used for? 1-HOUSE 1-CATTLE

Type of well/groundwater source (i.e., bedrock well or overburden/sand-gravel well)? _____

Type of well construction (i.e., steel casing, pvc, brick/clay, or other)? 1 STEEL 1 CLAY TILE

Date of installation of the well(s)? 1930 ?

Depth to water/groundwater within well (or depth to water encountered during drill of well)? 1-UNKNOWN 1 SURFACE

Approximate yield (gallons per minute [gpm]) of well(s)? UNKNOWN

Have you ever had to drill a new well due to lowering of water table or poor well yield (if yes, indicate reason)? NO

Has the water been sampled and tested? NO

If so, please indicate the date of the last testing. _____

What was the water tested for? _____

How would you describe your water? Cloudy (yes / no) Hard (yes / no) Soft (yes / no) Color _____

Does the water source experience seasonal fluctuation in elevation? Summer vs. winter months? During dry or drought-like conditions? _____

Please describe location of well in relation to house and/or building on the property. 1 NEAR OLD HOUSE

1- IN OLD PASTURE

CELL 716-498-7706

James Reynolds
7619 Plank Rd.
Cherry Creek, NY 14723-9733

202-00-1-~~53~~
53

Private Well Survey Questionnaire

Please fill out the following questionnaire to the best of your knowledge. If you are not sure of the answer to a question, please comment as "unknown". After completion, please return this questionnaire in the enclosed stamped envelope.

Name and Address: THOMAS ~~WATERS~~ REYNOLDS
7619 PLANK RD.
CHERRY CREEK NY 14723

Do you have water well(s) on your property? If so, how many? 1

Approximate depth of well(s)? 110 FT.

Diameter of well(s)? 7"

Are you connected/provided with Municipal Water (i.e., water provided by town or private water supply company)? NO

What is water from the well(s) used for? HOUSE

Type of well/groundwater source (i.e., bedrock well or overburden/sand-gravel well)? BED ROCK

Type of well construction (i.e., steel casing, pvc, brick/clay, or other)? STEEL

Date of installation of the well(s)? 1954

Depth to water/groundwater within well (or depth to water encountered during drill of well)? 60 FT.

Approximate yield (gallons per minute [gpm]) of well(s)? 30 ?

Have you ever had to drill a new well due to lowering of water table or poor well yield (if yes, indicate reason)? NO

Has the water been sampled and tested? NO

If so, please indicate the date of the last testing. _____

What was the water tested for? _____

How would you describe your water? Cloudy (yes / no) Hard (yes / ~~no~~) Soft (yes / no) Color CLEAR

Does the water source experience seasonal fluctuation in elevation? Summer vs. winter months? During dry or drought-like conditions? NO

Please describe location of well in relation to house and/or building on the property. FRONT OF HOUSE

CELL. 716-695-7706

James Reynolds
7619 Plank Rd.
Cherry Creek, NY 14723-9733

Private Well Survey Questionnaire

Parcel ID #: 200.00-2-4

Please fill out the following questionnaire to the best of your knowledge. If you are not sure of the answer to a question, please comment as "unknown". After completion, please return this questionnaire in the enclosed stamped envelope.

Name and Address: Donald C Rice
7888 N. Hill Rd
Cassadaga NY 14718

Do you have water well(s) on your property? If so, how many? yes 2

Approximate depth of well(s)? 14 ft. and 23 ft.

Diameter of well(s)? 6' — Hand dug 8 inch drilled

Are you connected/provided with Municipal Water (i.e., water provided by town or private water supply company)? No

What is water from the well(s) used for? Hand dug - garden - drilled house

Type of well/groundwater source (i.e., bedrock well or overburden/sand-gravel well)? bedrock

Type of well construction (i.e., steel casing, pvc, brick/clay, or other)? steel casing

Date of installation of the well(s)? ?

Depth to water/groundwater within well (or depth to water encountered during drill of well)? ?

Approximate yield (gallons per minute [gpm]) of well(s)? ?

Have you ever had to drill a new well due to lowering of water table or poor well yield (if yes, indicate reason)? No.

Has the water been sampled and tested? No

If so, please indicate the date of the last testing. _____

What was the water tested for? _____

How would you describe your water? Cloudy (yes / ☒ no) Hard (yes / no) Soft (yes / no) Color medium clear

Does the water source experience seasonal fluctuation in elevation? Summer vs. winter months? During dry or drought-like conditions? No

Please describe location of well in relation to house and/or building on the property. 50' from house
15' from gas garage

RE. Cassadaga Wind Project- Private Well Survey
Parcel ID # 251.00-1-5
Location Gibert Rd
Charlotte, NY

Private Well Survey Questionnaire

Please fill out the following questionnaire to the best of your knowledge. If you are not sure of the answer to a question, please comment as "unknown". After completion, please return this questionnaire in the enclosed stamped envelope.

Name and Address: Paul Ryerse
6666 Wellington Dr.
Derby, N.Y. 14047

Do you have water well(s) on your property? If so, how many? NO

Approximate depth of well(s)? _____

Diameter of well(s)? _____

Are you connected/provided with Municipal Water (i.e., water provided by town or private water supply company)? NO

What is water from the well(s) used for? _____

Type of well/groundwater source (i.e., bedrock well or overburden/sand-gravel well)? _____

Type of well construction (i.e., steel casing, pvc, brick/clay, or other)? _____

Date of installation of the well(s)? _____

Depth to water/groundwater within well (or depth to water encountered during drill of well)? _____

Approximate yield (gallons per minute [gpm]) of well(s)? _____

Have you ever had to drill a new well due to lowering of water table or poor well yield (if yes, indicate reason)? _____

Has the water been sampled and tested? _____

If so, please indicate the date of the last testing. _____

What was the water tested for? _____

How would you describe your water? Cloudy (yes / no) Hard (yes / no) Soft (yes / no) Color _____

Does the water source experience seasonal fluctuation in elevation? Summer vs. winter months? During dry or drought-like conditions? _____

Please describe location of well in relation to house and/or building on the property. _____

Private Well Survey Questionnaire

Please fill out the following questionnaire to the best of your knowledge. If you are not sure of the answer to a question, please comment as "unknown". After completion, please return this questionnaire in the enclosed stamped envelope.

Name and Address: ROGER D. SIAHOFF } RE: PARCEL # 218.60-2-20
25 DALE DRIVE } Description - NE Mill Creek LP
CASSADAGA NY 14718 } Municipality - Charlotte

Do you have water well(s) on your property? If so, how many? No

Approximate depth of well(s)? N/A

Diameter of well(s)? N/A

Are you connected/provided with Municipal Water (i.e., water provided by town or private water supply company)? No

What is water from the well(s) used for? N/A

Type of well/groundwater source (i.e., bedrock well or overburden/sand-gravel well)? N/A

Type of well construction (i.e., steel casing, pvc, brick/clay, or other)? N/A

Date of installation of the well(s)? N/A

Depth to water/groundwater within well (or depth to water encountered during drill of well)? N/A

Approximate yield (gallons per minute [gpm]) of well(s)? N/A

Have you ever had to drill a new well due to lowering of water table or poor well yield (if yes, indicate reason)? No

Has the water been sampled and tested? No

If so, please indicate the date of the last testing. -

What was the water tested for? -

How would you describe your water? Cloudy (yes / no) Hard (yes / no) Soft (yes / no) Color unknown

Does the water source experience seasonal fluctuation in elevation? Summer vs. winter months? During dry or drought-like conditions? Winter Ground IS SATURATED. SUMMER GROUND IS DAMP

Please describe location of well in relation to house and/or building on the property. N/A

* WELL MAY BE DUG IN FUTURE (2-5 YEARS)*
** WILL UPDATE YOU IF CIRCUMSTANCE ARISES **

Private Well Survey Questionnaire

Parcel ID No. 237.00-1-1

Please fill out the following questionnaire to the best of your knowledge. If you are not sure of the answer to a question, please comment as "unknown". After completion, please return this questionnaire in the enclosed stamped envelope.

Name and Address: Sharon H. Sweeting Chester d. 2(2008)
1022 West Road
Cherry Creek NY 14723

Do you have water well(s) on your property? If so, how many? zero - Farm Land

Approximate depth of well(s)? na 30 acres

Diameter of well(s)? na

Are you connected/provided with Municipal Water (i.e., water provided by town or private water supply company)? na

What is water from the well(s) used for? _____

Type of well/groundwater source (i.e., bedrock well or overburden/sand-gravel well)? _____

Type of well construction (i.e., steel casing, pvc, brick/clay, or other)? _____

Date of installation of the well(s)? _____

Depth to water/groundwater within well (or depth to water encountered during drill of well)? _____

Approximate yield (gallons per minute [gpm]) of well(s)? _____

Have you ever had to drill a new well due to lowering of water table or poor well yield (if yes, indicate reason)? _____

Has the water been sampled and tested? _____

If so, please indicate the date of the last testing. _____

What was the water tested for? _____

How would you describe your water? Cloudy (yes / no) Hard (yes / no) Soft (yes / no) Color _____

Does the water source experience seasonal fluctuation in elevation? Summer vs. winter months? During dry or drought-like conditions? _____

Please describe location of well in relation to house and/or building on the property. _____

Private Well Survey Questionnaire

Parcel ID No. 237.00-1-

Please fill out the following questionnaire to the best of your knowledge. If you are not sure of the answer to a question, please comment as "unknown". After completion, please return this questionnaire in the enclosed stamped envelope.

Name and Address: Sharon H. Sweeting (Lester d. 2/2008)
1022 West Road
Cherry Creek NY 14723

Do you have water well(s) on your property? If so, how many? one

Approximate depth of well(s)? Unknown

Diameter of well(s)? unknown

Are you connected/provided with Municipal Water (i.e., water provided by town or private water supply company)? No

What is water from the well(s) used for? household needs

Type of well/groundwater source (i.e., bedrock well or overburden/sand-gravel well)? unknown

Type of well construction (i.e., steel casing, pvc, brick/clay, or other)? unknown

Date of installation of the well(s)? unknown

Depth to water/groundwater within well (or depth to water encountered during drill of well)? unknown

Approximate yield (gallons per minute [gpm]) of well(s)? unknown

Have you ever had to drill a new well due to lowering of water table or poor well yield (if yes, indicate reason)?

No

Has the water been sampled and tested? Yes

If so, please indicate the date of the last testing. 7/2005

What was the water tested for? Pollutants

How would you describe your water? Cloudy (yes / no) Hard (yes / no) Soft (yes / no) Color clear

Does the water source experience seasonal fluctuation in elevation? Summer vs. winter months? During dry or drought-like conditions? No

Please describe location of well in relation to house and/or building on the property. _____

Private Well Survey Questionnaire

Parcel # 233.00-1-23

Please fill out the following questionnaire to the best of your knowledge. If you are not sure of the answer to a question, please comment as "unknown". After completion, please return this questionnaire in the enclosed stamped envelope.

Name and Address: see attached letter you sent.

Do you have water well(s) on your property? If so, how many? yes

Approximate depth of well(s)? unknown

Diameter of well(s)? unknown

Are you connected/provided with Municipal Water (i.e., water provided by town or private water supply company)? NO

What is water from the well(s) used for? bathing

Type of well/groundwater source (i.e., bedrock well or overburden/sand-gravel well)? Swamp

Type of well construction (i.e., steel casing, pvc, brick/clay, or other)? other

Date of installation of the well(s)? 60 years ago

Depth to water/groundwater within well (or depth to water encountered during drill of well)? unknown

Approximate yield (gallons per minute [gpm]) of well(s)? good pressure

Have you ever had to drill a new well due to lowering of water table or poor well yield (if yes, indicate reason)? absolutely not - Swamp

Has the water been sampled and tested? yes

If so, please indicate the date of the last testing. 50 yrs. ago

What was the water tested for? consumption

How would you describe your water? Cloudy (yes / no) Hard (yes / no) Soft (yes / no) Color _____

Does the water source experience seasonal fluctuation in elevation? Summer vs. winter months? During dry or drought-like conditions? winter + hard rain

make Swamp go up.

Please describe location of well in relation to house and/or building on the property. left of Property

from House.



Environmental Design & Research,
Landscape Architecture, Engineering & Environmental Services, D.P.C.
217 Montgomery Street, Suite 1000, Syracuse, New York 13202
P. 315.471.0688 • F. 315.471.1061 • www.edrdpc.com

December 14, 2015

Kenneth Terrill
6378 S Stockton-Cassadaga Rd
Sinc;lairville, NY 14782

RE: Cassadaga Wind Project - Private Well Survey

Dear Sir or Madam:

As you may be aware, Cassadaga Wind, LLC is proposing to construct a 126 megawatt (MW) wind power project ("the Project") in the Towns of Charlotte, Cherry Creek, Arkwright, and Stockton, in Chautauqua County, New York. The proposed Project is subject to the rules for siting a major electric generating facility under Article 10 of the New York State Public Service Law ("PSL"). In accordance with the Article 10 regulations, a Preliminary Scoping Statement "PSS" for this Project was released in September 2015 and is available on the Project's website at <http://everpower.com/pss/>. Please refer to the PSS for additional details regarding the proposed Project.

A variety of work is now underway to identify environmental resources and as part of this effort, the Applicant is sending out this survey to private landowners within the vicinity of the proposed Project to determine the presence and condition of water wells on their property. Therefore, we are requesting your assistance regarding the following property which Chautauqua County, New York public records identify you as the owner of.

- Parcel ID Number: 233.00-1-23
- Location Description: S Stoc-Cass Rd
- Location Municipality: Stockton

In order to properly identify water wells on your property we request that you fill out the attached survey form regarding this property to the best of your knowledge and return the completed form in the included stamped envelope. We sincerely appreciate your assistance in this matter.

Sincerely,

Ben Brazell, Project Manager, EDR
On behalf of Cassadaga Wind, LLC

Private Well Survey Questionnaire

Tax parcel ID#
254.00-1-30

Please fill out the following questionnaire to the best of your knowledge. If you are not sure of the answer to a question, please comment as "unknown". After completion, please return this questionnaire in the enclosed stamped envelope.

Name and Address: Tri Delta Holdings, LLC
PO Box 32
Coudersport, PA 16915-0032

Do you have water well(s) on your property? If so, how many? No

Approximate depth of well(s)? N/A

Diameter of well(s)? N/A

Are you connected/provided with Municipal Water (i.e., water provided by town or private water supply company)? unknown

What is water from the well(s) used for? N/A

Type of well/groundwater source (i.e., bedrock well or overburden/sand-gravel well)? N/A

Type of well construction (i.e., steel casing, pvc, brick/clay, or other)? N/A

Date of installation of the well(s)? N/A

Depth to water/groundwater within well (or depth to water encountered during drill of well)? N/A

Approximate yield (gallons per minute [gpm]) of well(s)? N/A

Have you ever had to drill a new well due to lowering of water table or poor well yield (if yes, indicate reason)? N/A

Has the water been sampled and tested? N/A

If so, please indicate the date of the last testing. _____

What was the water tested for? _____

How would you describe your water? Cloudy (yes / no) Hard (yes / no) Soft (yes / no) Color N/A

Does the water source experience seasonal fluctuation in elevation? Summer vs. winter months? During dry or drought-like conditions? N/A

Please describe location of well in relation to house and/or building on the property. N/A



Environmental Design & Research,
Landscape Architecture, Engineering & Environmental Services, D.P.C.
217 Montgomery Street, Suite 1000, Syracuse, New York 13202
P. 315.471.0688 • F. 315.471.1061 • www.edrdpc.com

December 14, 2015

Tri Delta Holdings LLC
PO BOX 422
Coudersport, PA 16915

RE: Cassadaga Wind Project - Private Well Survey

Dear Sir or Madam:

As you may be aware, Cassadaga Wind, LLC is proposing to construct a 126 megawatt (MW) wind power project ("the Project") in the Towns of Charlotte, Cherry Creek, Arkwright, and Stockton, in Chautauqua County, New York. The proposed Project is subject to the rules for siting a major electric generating facility under Article 10 of the New York State Public Service Law ("PSL"). In accordance with the Article 10 regulations, a Preliminary Scoping Statement "PSS" for this Project was released in September 2015 and is available on the Project's website at <http://everpower.com/pss/>. Please refer to the PSS for additional details regarding the proposed Project.

A variety of work is now underway to identify environmental resources and as part of this effort, the Applicant is sending out this survey to private landowners within the vicinity of the proposed Project to determine the presence and condition of water wells on their property. Therefore, we are requesting your assistance regarding the following property which Chautauqua County, New York public records identify you as the owner of.

- Parcel ID Number: 254.00-1-30
- Location Description: Hunt Rd
- Location Municipality: Cherry Creek

In order to properly identify water wells on your property we request that you fill out the attached survey form regarding this property to the best of your knowledge and return the completed form in the included stamped envelope. We sincerely appreciate your assistance in this matter.

Sincerely,

Ben Brazell, Project Manager, EDR
On behalf of Cassadaga Wind, LLC

Private Well Survey Questionnaire

Tax parcel ID #
269.00 - 1 - 50

Please fill out the following questionnaire to the best of your knowledge. If you are not sure of the answer to a question, please comment as "unknown". After completion, please return this questionnaire in the enclosed stamped envelope.

Name and Address: Tri Delta Holdings, LLC
PO Box 32
Coudersport, PA 16915-0032

Do you have water well(s) on your property? If so, how many? No

Approximate depth of well(s)? N/A

Diameter of well(s)? N/A

Are you connected/provided with Municipal Water (i.e., water provided by town or private water supply company)? unknown

What is water from the well(s) used for? NA

Type of well/groundwater source (i.e., bedrock well or overburden/sand-gravel well)? N/A

Type of well construction (i.e., steel casing, pvc, brick/clay, or other)? N/A

Date of installation of the well(s)? N/A

Depth to water/groundwater within well (or depth to water encountered during drill of well)? N/A

Approximate yield (gallons per minute [gpm]) of well(s)? N/A

Have you ever had to drill a new well due to lowering of water table or poor well yield (if yes, indicate reason)? N/A

Has the water been sampled and tested? N/A

If so, please indicate the date of the last testing. _____

What was the water tested for? _____

How would you describe your water? Cloudy (yes / no) Hard (yes / no) Soft (yes / no) Color N/A

Does the water source experience seasonal fluctuation in elevation? Summer vs. winter months? During dry or drought-like conditions? N/A

Please describe location of well in relation to house and/or building on the property. N/A



Environmental Design & Research,
Landscape Architecture, Engineering & Environmental Services, D.P.C.
217 Montgomery Street, Suite 1000, Syracuse, New York 13202
P. 315.471.0688 • F. 315.471.1061 • www.edrdpc.com

December 14, 2015

Tri Delta Holdings LLC
PO Box 422
Coudersport, PA 16915

RE: Cassadaga Wind Project - Private Well Survey

Dear Sir or Madam:

As you may be aware, Cassadaga Wind, LLC is proposing to construct a 126 megawatt (MW) wind power project ("the Project") in the Towns of Charlotte, Cherry Creek, Arkwright, and Stockton, in Chautauqua County, New York. The proposed Project is subject to the rules for siting a major electric generating facility under Article 10 of the New York State Public Service Law ("PSL"). In accordance with the Article 10 regulations, a Preliminary Scoping Statement "PSS" for this Project was released in September 2015 and is available on the Project's website at <http://everpower.com/pss/>. Please refer to the PSS for additional details regarding the proposed Project.

A variety of work is now underway to identify environmental resources and as part of this effort, the Applicant is sending out this survey to private landowners within the vicinity of the proposed Project to determine the presence and condition of water wells on their property. Therefore, we are requesting your assistance regarding the following property which Chautauqua County, New York public records identify you as the owner of.

- Parcel ID Number: 269.00-1-50
- Location Description: Old Chaut Rd Rear
- Location Municipality: Gerry

In order to properly identify water wells on your property we request that you fill out the attached survey form regarding this property to the best of your knowledge and return the completed form in the included stamped envelope. We sincerely appreciate your assistance in this matter.

Sincerely,

Ben Brazell, Project Manager, EDR
On behalf of Cassadaga Wind, LLC

Private Well Survey Questionnaire

Parcel #. 200.00-1-23

Please fill out the following questionnaire to the best of your knowledge. If you are not sure of the answer to a question, please comment as "unknown". After completion, please return this questionnaire in the enclosed stamped envelope.

Name and Address: Douglas S. Walker
7362 Hall Rd.
Cassadaga, NY 14718

Do you have water well(s) on your property? If so, how many? yes 1

Approximate depth of well(s)? 36 ft.

Diameter of well(s)? 12"

Are you connected/provided with Municipal Water (i.e., water provided by town or private water supply company)? no

What is water from the well(s) used for? everything

Type of well/groundwater source (i.e., bedrock well or overburden/sand-gravel well)? bedrock

Type of well construction (i.e., steel casing, pvc, brick/clay, or other)? steel casing

Date of installation of the well(s)? approx 1983

Depth to water/groundwater within well (or depth to water encountered during drill of well)? 6 ft

Approximate yield (gallons per minute [gpm]) of well(s)? 20 gal. a min.

Have you ever had to drill a new well due to lowering of water table or poor well yield (if yes, indicate reason)? no

Has the water been sampled and tested? no

If so, please indicate the date of the last testing. _____

What was the water tested for? _____

How would you describe your water? Cloudy (yes / no) Hard (yes / no) Soft (yes / no) Color clear

Does the water source experience seasonal fluctuation in elevation? Summer vs. winter months? During dry or drought-like conditions? no

Please describe location of well in relation to house and/or building on the property. 90 ft from
back of house

Private Well Survey Questionnaire

Parcel ID #: 234.00-2-7

Please fill out the following questionnaire to the best of your knowledge. If you are not sure of the answer to a question, please comment as "unknown". After completion, please return this questionnaire in the enclosed stamped envelope.

Name and Address: Wayne Mick
12242 Lovell Rd
Corry, Pa 16407

Do you have water well(s) on your property? If so, how many? no

Approximate depth of well(s)? _____

Diameter of well(s)? _____

Are you connected/provided with Municipal Water (i.e., water provided by town or private water supply company)? no

What is water from the well(s) used for? _____

Type of well/groundwater source (i.e., bedrock well or overburden/sand-gravel well)? _____

Type of well construction (i.e., steel casing, pvc, brick/clay, or other)? _____

Date of installation of the well(s)? _____

Depth to water/groundwater within well (or depth to water encountered during drill of well)? _____

Approximate yield (gallons per minute [gpm]) of well(s)? _____

Have you ever had to drill a new well due to lowering of water table or poor well yield (if yes, indicate reason)? _____

Has the water been sampled and tested? _____

If so, please indicate the date of the last testing. _____

What was the water tested for? _____

How would you describe your water? Cloudy (yes / no) Hard (yes / no) Soft (yes / no) Color _____

Does the water source experience seasonal fluctuation in elevation? Summer vs. winter months? During dry or drought-like conditions? _____

Please describe location of well in relation to house and/or building on the property. _____

Private Well Survey Questionnaire

Please fill out the following questionnaire to the best of your knowledge. If you are not sure of the answer to a question, please comment as "unknown". After completion, please return this questionnaire in the enclosed stamped envelope.

Name and Address: Michael Richmond Parcel ID # 220.00-1-25
4008 Brewer Blvd Location: Davison Rd
Richmond V.A. 23228 Municipality: Cherry Creek

Do you have water well(s) on your property? If so, how many? NO

Approximate depth of well(s)?

Diameter of well(s)?

Are you connected/provided with Municipal Water (i.e., water provided by town or private water supply company)? NO

What is water from the well(s) used for?

Type of well/groundwater source (i.e., bedrock well or overburden/sand-gravel well)?

Type of well construction (i.e., steel casing, pvc, brick/clay, or other)?

Date of installation of the well(s)?

Depth to water/groundwater within well (or depth to water encountered during drill of well)?

Approximate yield (gallons per minute [gpm]) of well(s)?

Have you ever had to drill a new well due to lowering of water table or poor well yield (if yes, indicate reason)?

Has the water been sampled and tested?

If so, please indicate the date of the last testing.

What was the water tested for?

How would you describe your water? Cloudy (yes / no) Hard (yes / no) Soft (yes / no) Color

Does the water source experience seasonal fluctuation in elevation? Summer vs. winter months? During dry or drought-like conditions?

Please describe location of well in relation to house and/or building on the property.

Private Well Survey Questionnaire

PARCC ID#: 233 00-2-16

Please fill out the following questionnaire to the best of your knowledge. If you are not sure of the answer to a question, please comment as "unknown". After completion, please return this questionnaire in the enclosed stamped envelope.

Name and Address: Wendy McBratnie
6873 Nelson Road
Sinclairville NY 14782

Do you have water well(s) on your property? If so, how many? One

Approximate depth of well(s)? 80'

Diameter of well(s)? unknown

Are you connected/provided with Municipal Water (i.e., water provided by town or private water supply company)? NO

What is water from the well(s) used for? House

Type of well/groundwater source (i.e., bedrock well or overburden/sand-gravel well)? unknown

Type of well construction (i.e., steel casing, pvc, brick/clay, or other)? steel casing

Date of installation of the well(s)? 20+ years

Depth to water/groundwater within well (or depth to water encountered during drill of well)? 60'

Approximate yield (gallons per minute [gpm]) of well(s)? unknown

Have you ever had to drill a new well due to lowering of water table or poor well yield (if yes, indicate reason)? NO

Has the water been sampled and tested? no

If so, please indicate the date of the last testing. _____

What was the water tested for? _____

How would you describe your water? Cloudy (yes / no) Hard (yes / no) Soft (yes / no) Color _____

Does the water source experience seasonal fluctuation in elevation? Summer vs. winter months? During dry or drought-like conditions? yes

Please describe location of well in relation to house and/or building on the property. Approx 20' from South side of house.

Private Well Survey Questionnaire

HAS
multiple
PARCELS

Please fill out the following questionnaire to the best of your knowledge. If you are not sure, please comment as "unknown". After completion, please return this questionnaire to the person who provided you with this questionnaire.

Name and Address: DONALD BOYLAND
7076 Rood Rd.
SINCLAIRVILLE NY 14782

Do you have water well(s) on your property? If so, how many? 1

Approximate depth of well(s)? 85'

Diameter of well(s)? unk

Are you connected/provided with Municipal Water (i.e., water provided by town or private water supply company)? no

What is water from the well(s) used for? drinking, bathing, cooking

Type of well/groundwater source (i.e., bedrock well or overburden/sand-gravel well)? _____

Type of well construction (i.e., steel casing, pvc, brick/clay, or other)? _____

Date of installation of the well(s)? 1986

Depth to water/groundwater within well (or depth to water encountered during drill of well)? no

Approximate yield (gallons per minute [gpm]) of well(s)? unk.

Have you ever had to drill a new well due to lowering of water table or poor well yield (if yes, indicate reason)? _____

Has the water been sampled and tested? no

If so, please indicate the date of the last testing. _____

What was the water tested for? _____

How would you describe your water? Cloudy (yes / no) Hard (yes / no) have water conditioner Soft (yes / no) Color softener

Does the water source experience seasonal fluctuation in elevation? Summer vs. winter months? During dry or drought-like conditions? no

Please describe location of well in relation to house and/or building on the property. 50' from house

Private Well Survey Questionnaire

Has multiple
PARCELS

Please fill out the following questionnaire to the best of your knowledge. If you are please comment as "unknown". After completion, please return this questionnaire.

Name and Address: GREG B GAILL
100 Park Street, Sinclairville N.Y. 14782

Do you have water well(s) on your property? If so, how many? yes (1) (spring well)
Approximate depth of well(s)? Unknown - Natural Spring with
Diameter of well(s)? on Spring House -

Are you connected/provided with Municipal Water (i.e., water provided by town or private water supply company)? NO

What is water from the well(s) used for? Drinking, Bathing

Type of well/groundwater source (i.e., bedrock well or overburden/sand-gravel well)? -

Type of well construction (i.e., steel casing, pvc, brick/clay, or other)? Cement Tank

Date of installation of the well(s)? 1900

Depth to water/groundwater within well (or depth to water encountered during drill of well)? -

Approximate yield (gallons per minute [gpm]) of well(s)? -

Have you ever had to drill a new well due to lowering of water table or poor well yield (if yes, indicate reason)? NO

In summer the overflow does slow down

Has the water been sampled and tested? NO

If so, please indicate the date of the last testing. -

What was the water tested for? -

How would you describe your water? Cloudy (yes / ☒ no) Hard (☒ yes / no) Soft (yes / no) Color clear

Does the water source experience seasonal fluctuation in elevation? Summer vs. winter months? During dry or drought-like conditions? yes -

Please describe location of well in relation to house and/or building on the property. west Spring House
on Bank Behind House + Barn.

Private Well Survey Questionnaire

Please fill out the following questionnaire to the best of your knowledge. If you are not sure of the answer to a question, please comment as "unknown". After completion, please return this questionnaire in the enclosed stamped envelope.

Parcel ID#: 252.00-1-28
Name and Address: Timothy R OLSON
6061 JOHNSON RD.
SINCLAIRVILLE, NY 14782

Do you have water well(s) on your property? If so, how many? YES, ONE

Approximate depth of well(s)? 100 FEET

Diameter of well(s)? 8 INCH CASING

Are you connected/provided with Municipal Water (i.e., water provided by town or private water supply company)? NO

What is water from the well(s) used for? HOUSE HOLD

Type of well/groundwater source (i.e., bedrock well or overburden/sand-gravel well)? UNKNOWN

Type of well construction (i.e., steel casing, pvc, brick/clay, or other)? STEEL CASING

Date of installation of the well(s)? 1997

Depth to water/groundwater within well (or depth to water encountered during drill of well)? UNKNOWN

Approximate yield (gallons per minute [gpm]) of well(s)? 7 to 10 GALLONS

Have you ever had to drill a new well due to lowering of water table or poor well yield (if yes, indicate reason)? NO

Has the water been sampled and tested? NO

If so, please indicate the date of the last testing. _____

What was the water tested for? _____

How would you describe your water? Cloudy (yes / ☒ no) Hard (☒ yes / no) Soft (yes / no) Color CLEAR

Does the water source experience seasonal fluctuation in elevation? Summer vs. winter months? During dry or drought-like conditions? UNKNOWN

Please describe location of well in relation to house and/or building on the property. 35 Feet, up HILL
FROM HOUSE

Private Well Survey Questionnaire

Parcel ID#: 200.00-2-6

Please fill out the following questionnaire to the best of your knowledge. If you are not sure of the answer to a question, please comment as "unknown". After completion, please return this questionnaire in the enclosed stamped envelope.

Name and Address: Bruce Penbellow
2480 Cassadaga Rd
Sinclairville ny 14782

Do you have water well(s) on your property? If so, how many? yes

Approximate depth of well(s)? 42'

Diameter of well(s)? 6"

Are you connected/provided with Municipal Water (i.e., water provided by town or private water supply company)? no

What is water from the well(s) used for? House hold use

Type of well/groundwater source (i.e., bedrock well or overburden/sand-gravel well)? unknown

Type of well construction (i.e., steel casing, pvc, brick/clay, or other)? steel casing

Date of installation of the well(s)? 1983

Depth to water/groundwater within well (or depth to water encountered during drill of well)? unknown

Approximate yield (gallons per minute [gpm]) of well(s)? unknown

Have you ever had to drill a new well due to lowering of water table or poor well yield (if yes, indicate reason)? no

Has the water been sampled and tested? no

If so, please indicate the date of the last testing. _____

What was the water tested for? _____

How would you describe your water? Cloudy (yes / no) Hard (yes) / no) Soft (yes / no) Color clear

Does the water source experience seasonal fluctuation in elevation? Summer vs. winter months? During dry or drought-like conditions? yes

Please describe location of well in relation to house and/or building on the property. 30' East of House

Private Well Survey Questionnaire

Parcel ID #: 253.00-1-6

Please fill out the following questionnaire to the best of your knowledge. If you are not sure of the answer to a question, please comment as "unknown". After completion, please return this questionnaire in the enclosed stamped envelope.

Name and Address: RICHARD AGENTS
1658 THORNTON ROAD
CHERRY CREEK, WY, 8223

Do you have water well(s) on your property? If so, how many? 1

Approximate depth of well(s)? 20'

Diameter of well(s)? 2"

Are you connected/provided with Municipal Water (i.e., water provided by town or private water supply company)? no

What is water from the well(s) used for? IRRIGATION & CATTLE

Type of well/groundwater source (i.e., bedrock well or overburden/sand-gravel well)? SAND & GRAVEL

Type of well construction (i.e., steel casing, pvc, brick/clay, or other)? STEEL CASING & PVC PIPE

Date of installation of the well(s)? _____

Depth to water/groundwater within well (or depth to water encountered during drill of well)? 20'

Approximate yield (gallons per minute [gpm]) of well(s)? _____

Have you ever had to drill a new well due to lowering of water table or poor well yield (if yes, indicate reason)? no

Has the water been sampled and tested? _____

If so, please indicate the date of the last testing. _____

What was the water tested for? _____

How would you describe your water? Cloudy (yes / no) Hard (yes / no) Soft (yes / no) Color _____

Does the water source experience seasonal fluctuation in elevation? Summer vs. winter months? During dry or drought-like conditions? no

Please describe location of well in relation to house and/or building on the property. 900 FT OF HOUSE

ELI

DECEASED

Private Well Survey Questionnaire

Parcel ID# 184.00-1-38

Please fill out the following questionnaire to the best of your knowledge. If you are not sure of the answer to a question, please comment as "unknown". After completion, please return this questionnaire in the enclosed stamped envelope.

Name and Address:



Ms Kathleen Souter
2079 Rittenbur Road
Cherry Creek, NY 14723

Do you have water well(s) on your property? If so, how many? 1

Approximate depth of well(s)?

85 - 93'

Diameter of well(s)?

?

Are you connected/provided with Municipal Water (i.e., water provided by town or private water supply company)? NO

What is water from the well(s) used for?

Everything

Type of well/groundwater source (i.e., bedrock well or overburden/sand-gravel well)?

bedrock

Type of well construction (i.e., steel casing, pvc, brick/clay, or other)?

?

Date of installation of the well(s)?

?

Depth to water/groundwater within well (or depth to water encountered during drill of well)?

?

Approximate yield (gallons per minute [gpm]) of well(s)?

?

Have you ever had to drill a new well due to lowering of water table or poor well yield (if yes, indicate reason)?

NO

Has the water been sampled and tested?

NO

If so, please indicate the date of the last testing.

What was the water tested for?

How would you describe your water? Cloudy (yes / no) Hard (yes) no) Soft (yes / no) Color Clear

Does the water source experience seasonal fluctuation in elevation? Summer vs. winter months? During dry or drought-like conditions? NO

Please describe location of well in relation to house and/or building on the property.

~500' uphill (South

from front of house) Near Access Rd

1981 Rutenbur Rd

Private Well Survey Questionnaire

Please fill out the following questionnaire to the best of your knowledge. If you are not sure of the answer to a question, please comment as "unknown". After completion, please return this questionnaire in the enclosed stamped envelope.

Name and Address: _____



Ms Kathleen Souter
2079 Rutenbur Road
Cherry Creek, NY 14723

Do you have water well(s) on your property? If so, how many? 1

Approximate depth of well(s)? ~10 ft - hand dug / previous owner

Diameter of well(s)? Unknown

Are you connected/provided with Municipal Water (i.e., water provided by town or private water supply company)? NO

What is water from the well(s) used for? Not Used

Type of well/groundwater source (i.e., bedrock well or overburden/sand-gravel well)? ?

Type of well construction (i.e., steel casing, pvc, brick/clay, or other)? ?

Date of installation of the well(s)? ?

Depth to water/groundwater within well (or depth to water encountered during drill of well)? ?

Approximate yield (gallons per minute [gpm]) of well(s)? ?

Have you ever had to drill a new well due to lowering of water table or poor well yield (if yes, indicate reason)? ?

NO

Has the water been sampled and tested? NO

If so, please indicate the date of the last testing. Not Known

What was the water tested for? _____

How would you describe your water? Cloudy (yes / no) Hard (yes / no) Soft (yes / no) Color Unknown

Does the water source experience seasonal fluctuation in elevation? Summer vs. winter months? During dry or drought-like conditions? Unknown

Please describe location of well in relation to house and/or building on the property. No house

Parcel 184.00-1-37
1981 Rutenbur Rd

Private Well Survey Questionnaire

Parcel ID#: 203.00-2-11

Please fill out the following questionnaire to the best of your knowledge. If you are not sure of the answer to a question, please comment as "unknown". After completion, please return this questionnaire in the enclosed stamped envelope.

Name and Address: WILLIAM W YOUNG
7798 ANDRICH HILL RD
CHERRY CREEK, N.Y. 14723

Do you have water well(s) on your property? If so, how many? YES, (1) one

Approximate depth of well(s)? 22 ft

Diameter of well(s)? ?

Are you connected/provided with Municipal Water (i.e., water provided by town or private water supply company)? NO

What is water from the well(s) used for? Household & livestock

Type of well/groundwater source (i.e., bedrock well or overburden/sand-gravel well)? ?

Type of well construction (i.e., steel casing, pvc, brick/clay, or other)? STEEL CASING

Date of installation of the well(s)? 1985

Depth to water/groundwater within well (or depth to water encountered during drill of well)? ?

Approximate yield (gallons per minute [gpm]) of well(s)? 42

Have you ever had to drill a new well due to lowering of water table or poor well yield (if yes, indicate reason)? NO

Has the water been sampled and tested? YES

If so, please indicate the date of the last testing. 5 YRS

What was the water tested for? EVERYTHING

How would you describe your water? Cloudy (yes / ☒ no) Hard (☒ yes / no) Soft (yes / no) Color CLEAR

Does the water source experience seasonal fluctuation in elevation? Summer vs. winter months? During dry or drought-like conditions? YES.

Please describe location of well in relation to house and/or building on the property. FRONT OF HOUSE

& BARN. I USE CHLORINE TABLETS MONTHLY IN WELL.

What does wind power have to do with our water wells? Have called Bill Spencer, Bill Young Town of CC Supervisor. letter said envelope under stamped & it was not. F.V.I.

Private Well Survey Questionnaire

Please fill out the following questionnaire to the best of your knowledge. If you are not sure of the answer to a question, please comment as "unknown". After completion, please return this questionnaire in the enclosed stamped envelope.

Name and Address: JAMES WYSTOWER Permit ID 233.00-117
8621 Clerene Ctr Rd Location 6357 Rt 60
Clerene Ctr NY 14037 Stuckton

Do you have water well(s) on your property? If so, how many? 1 well

Approximate depth of well(s)? unknown

Diameter of well(s)? unknown

Are you connected/provided with Municipal Water (i.e., water provided by town or private water supply company)? No

What is water from the well(s) used for? nothing house gase

Type of well/groundwater source (i.e., bedrock well or overburden/sand-gravel well)? unknown

Type of well construction (i.e., steel casing, pvc, brick/clay, or other)? other

Date of installation of the well(s)? unknown

Depth to water/groundwater within well (or depth to water encountered during drill of well)? unknown

Approximate yield (gallons per minute [gpm]) of well(s)? none

Have you ever had to drill a new well due to lowering of water table or poor well yield (if yes, indicate reason)? No

Has the water been sampled and tested? No

If so, please indicate the date of the last testing. _____

What was the water tested for? _____

How would you describe your water? Cloudy (yes / no) Hard (yes / no) Soft (yes / no) Color _____

Does the water source experience seasonal fluctuation in elevation? Summer vs. winter months? During dry or drought-like conditions? unknown

Please describe location of well in relation to house and/or building on the property. _____

well is on left side of old foundation
where house use to be

Private Well Survey Questionnaire

Parcel ID #249.00-1-11

Please fill out the following questionnaire to the best of your knowledge. If you are not sure of the answer to a question, please comment as "unknown". After completion, please return this questionnaire in the enclosed stamped envelope.

Name and Address: William R. Stroh
6337 South Stockton Cassadaga Road
Sinclairville, N.Y. 14782

Do you have water well(s) on your property? If so, how many? one

Approximate depth of well(s)? 12 Feet

Diameter of well(s)? 18 inches

Are you connected/provided with Municipal Water (i.e., water provided by town or private water supply company)? No

What is water from the well(s) used for? everything

Type of well/groundwater source (i.e., bedrock well or overburden/sand-gravel well)? sand

Type of well construction (i.e., steel casing, pvc, brick/clay, or other)? clay tile

Date of installation of the well(s)? 1920's

Depth to water/groundwater within well (or depth to water encountered during drill of well)? 6 feet

Approximate yield (gallons per minute [gpm]) of well(s)? unknown

Have you ever had to drill a new well due to lowering of water table or poor well yield (if yes, indicate reason)? No

Has the water been sampled and tested? No

If so, please indicate the date of the last testing. _____

What was the water tested for? _____

How would you describe your water? Cloudy (yes / ☒ no) Hard (yes / ☒ no) Soft (yes / ☒ no) Color clear

Does the water source experience seasonal fluctuation in elevation? Summer vs. winter months? During dry or drought-like conditions? yes

Please describe location of well in relation to house and/or building on the property. 30' South of house

Private Well Survey Questionnaire

Parcel ID #: 184.08-1-29
Please fill out the following questionnaire to the best of your knowledge. If you are not sure of the answer to a question, please comment as "unknown". After completion, please return this questionnaire in the enclosed stamped envelope.

Name and Address: Gary Diane Stall
2004 Rutterbur Rd
Cherry Creek NY 14723

Do you have water well(s) on your property? If so, how many? 1

Approximate depth of well(s)? 105'

Diameter of well(s)? 6"

Are you connected/provided with Municipal Water (i.e., water provided by town or private water supply company)? NO

What is water from the well(s) used for? home-shower, dishwasher, drinking

Type of well/groundwater source (i.e., bedrock well or overburden/sand-gravel well)? _____

Type of well construction (i.e., steel casing, pvc, brick/clay, or other)? _____

Date of installation of the well(s)? 1995

Depth to water/groundwater within well (or depth to water encountered during drill of well)? 65'

Approximate yield (gallons per minute [gpm]) of well(s)? 30

Have you ever had to drill a new well due to lowering of water table or poor well yield (if yes, indicate reason)? _____

NO

Has the water been sampled and tested? yes

If so, please indicate the date of the last testing. 2014

What was the water tested for? bacteria

How would you describe your water? Cloudy (yes ☒ no) Hard (yes ☒ no) Soft (yes ☒ no) Color clear

Does the water source experience seasonal fluctuation in elevation? Summer vs. winter months? During dry or drought-like conditions recovery is much slower

Please describe location of well in relation to house and/or building on the property. _____

20' North of house

Private Well Survey Questionnaire

Please fill out the following questionnaire to the best of your knowledge. If you are not sure of the answer to a question, please comment as "unknown". After completion, please return this questionnaire in the enclosed stamped envelope.

Name and Address: Mrs Anthony Pasquarella
312 Forest Drive Own Parcel #23500-1-15
West Seneca NY Cleveland Rd. Charlotte

Do you have water well(s) on your property? If so, how many? 0 No wells NY.

Approximate depth of well(s)? _____

Diameter of well(s)? _____

Are you connected/provided with Municipal Water (i.e., water provided by town or private water supply company)? No

What is water from the well(s) used for? _____

Type of well/groundwater source (i.e., bedrock well or overburden/sand-gravel well)? _____

Type of well construction (i.e., steel casing, pvc, brick/clay, or other)? _____

Date of installation of the well(s)? _____

Depth to water/groundwater within well (or depth to water encountered during drill of well)? _____

Approximate yield (gallons per minute [gpm]) of well(s)? _____

Have you ever had to drill a new well due to lowering of water table or poor well yield (if yes, indicate reason)? _____

Has the water been sampled and tested? _____

If so, please indicate the date of the last testing. _____

What was the water tested for? _____

How would you describe your water? Cloudy (yes / no) Hard (yes / no) Soft (yes / no) Color _____

Does the water source experience seasonal fluctuation in elevation? Summer vs. winter months? During dry or drought-like conditions? _____

Please describe location of well in relation to house and/or building on the property. _____

Private Well Survey Questionnaire

Parcel ID#: 219.00-1-7

Please fill out the following questionnaire to the best of your knowledge. If you are not sure of the answer to a question, please comment as "unknown". After completion, please return this questionnaire in the enclosed stamped envelope.

Name and Address: JOSEPH MAZUR
7241 HOUSINGTON RD
CHERRY CREEK, NY

Do you have water well(s) on your property? If so, how many? ONE

Approximate depth of well(s)? 12'-15'

Diameter of well(s)? 5"

Are you connected/provided with Municipal Water (i.e., water provided by town or private water supply company)? No

What is water from the well(s) used for? SHOWER, DISHES, ETC.

Type of well/groundwater source (i.e., bedrock well or overburden/sand-gravel well)? BEDROCK

Type of well construction (i.e., steel casing, pvc, brick/clay, or other)? STEEL CASING

Date of installation of the well(s)? UNKNOWN

Depth to water/groundwater within well (or depth to water encountered during drill of well)? 3'-4'

Approximate yield (gallons per minute [gpm]) of well(s)? 2

Have you ever had to drill a new well due to lowering of water table or poor well yield (if yes, indicate reason)? No

Has the water been sampled and tested? No

If so, please indicate the date of the last testing. _____

What was the water tested for? _____

How would you describe your water? Cloudy (yes no) Hard (yes/no) Soft (yes no) Color _____

Does the water source experience seasonal fluctuation in elevation? Summer vs. winter months During dry or drought-like conditions? YES

Please describe location of well in relation to house and/or building on the property. _____

HOUSINGTON RD
APPROX 100'-125'
CABIN



Environmental Design & Research,
Landscape Architecture, Engineering & Environmental Services, D.P.C.
217 Montgomery Street, Suite 1000, Syracuse, New York 13202
P. 315.471.0688 • F. 315.471.1061 • www.edrdpc.com

December 14, 2015

Joseph Mazur
24 Lilac St
Buffalo, NY 14220

RE: Cassadaga Wind Project - Private Well Survey

Dear Sir or Madam:

As you may be aware, Cassadaga Wind, LLC is proposing to construct a 126 megawatt (MW) wind power project ("the Project") in the Towns of Charlotte, Cherry Creek, Arkwright, and Stockton, in Chautauqua County, New York. The proposed Project is subject to the rules for siting a major electric generating facility under Article 10 of the New York State Public Service Law ("PSL"). In accordance with the Article 10 regulations, a Preliminary Scoping Statement "PSS" for this Project was released in September 2015 and is available on the Project's website at <http://everpower.com/pss/>. Please refer to the PSS for additional details regarding the proposed Project.

A variety of work is now underway to identify environmental resources and as part of this effort, the Applicant is sending out this survey to private landowners within the vicinity of the proposed Project to determine the presence and condition of water wells on their property. Therefore, we are requesting your assistance regarding the following property which Chautauqua County, New York public records identify you as the owner of.

- Parcel ID Number: 219.00-1-7
- Location Description: 7241 Housington Rd
- Location Municipality: Cherry Creek

In order to properly identify water wells on your property we request that you fill out the attached survey form regarding this property to the best of your knowledge and return the completed form in the included stamped envelope. We sincerely appreciate your assistance in this matter.

WHAT STAMPED ENVELOPE?

Sincerely,

Ben Brazell, Project Manager, EDR
On behalf of Cassadaga Wind, LLC

Private Well Survey Questionnaire

Please fill out the following questionnaire to the best of your knowledge. If you are not sure of the answer to a question, please comment as "unknown". After completion, please return this questionnaire in the enclosed stamped envelope.

Name and Address: ERIC Vogel - 2045 East Rd, Charlotte NY
PARCEL ID 218-2-11

Home address 232 Brunck Rd Lanesboro, NY 14086

Do you have water well(s) on your property? If so, how many? Yes 1 well

Approximate depth of well(s)? 50 or 60 FT ?

Diameter of well(s)? 8 inch ?

Are you connected/provided with Municipal Water (i.e., water provided by town or private water supply company)? No

What is water from the well(s) used for? House hold use at my cabin

Type of well/groundwater source (i.e., bedrock well or overburden/sand-gravel well)? NOT SURE

Type of well construction (i.e., steel casing, pvc, brick/clay, or other)? STEEL casing

Date of installation of the well(s)? NOT SURE

Depth to water/groundwater within well (or depth to water encountered during drill of well)? 10-15 FT

Approximate yield (gallons per minute [gpm]) of well(s)? ?

Have you ever had to drill a new well due to lowering of water table or poor well yield (if yes, indicate reason)? No

Has the water been sampled and tested? NOT since I have owned the property

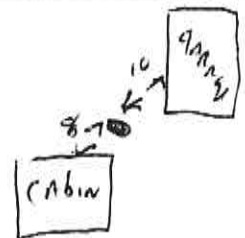
If so, please indicate the date of the last testing. ?

What was the water tested for? ?

How would you describe your water? Cloudy (yes / no) Hard (yes / no) Soft (yes / no) Color clear

Does the water source experience seasonal fluctuation in elevation? Summer vs. winter months? During dry or drought-like conditions? HAVE NOT NOTICED ANY FLUCTUATION

Please describe location of well in relation to house and/or building on the property. 8 FT in front of cabin 10-15 FT to garage



Private Well Survey Questionnaire

Parcel ID#: 218.00-1-39

Please fill out the following questionnaire to the best of your knowledge. If you are not sure of the answer to a question, please comment as "unknown". After completion, please return this questionnaire in the enclosed stamped envelope.

Name and Address: Constance Shimwell-Pasiz
5518 Mapleton Rd.
Lockport NY.

Do you have water well(s) on your property? If so, how many? Yes (1)

Approximate depth of well(s)? 72 ft.

Diameter of well(s)? 6" six

Are you connected/provided with Municipal Water (i.e., water provided by town or private water supply company)? No

What is water from the well(s) used for? Shower, Dishes, garden

Type of well/groundwater source (i.e., bedrock well or overburden/sand-gravel well)? unknown

Type of well construction (i.e., steel casing, pvc, brick/clay, or other)? steel

Date of installation of the well(s)? 1975

Depth to water/groundwater within well (or depth to water encountered during drill of well)? Unknown.

Approximate yield (gallons per minute [gpm]) of well(s)? unknown

Have you ever had to drill a new well due to lowering of water table or poor well yield (if yes, indicate reason)? No

Has the water been sampled and tested? Yes

If so, please indicate the date of the last testing. 2 Times private friend

What was the water tested for? unknown.

How would you describe your water? Cloudy (yes / no) Hard (yes / no) (Soft) (yes / no) Color clear

Does the water source experience seasonal fluctuation in elevation? Summer vs. winter months? During dry or drought-like conditions? Unknown.

Please describe location of well in relation to house and/or building on the property. North of cabin,
15 ft.

For: 2323 Millcreek
Charlotte NY.
Parcel ID 218.00-1-39

Private Well Survey Questionnaire

Please fill out the following questionnaire to the best of your knowledge. If you are not sure of the answer to a question, please comment as "unknown". After completion, please return this questionnaire in the enclosed stamped envelope.

Name and Address: Lauryl Schembri
28 Ridgewood Road
Ridgefield, CT 06877 Property address - Griswell Rd So.

Do you have water well(s) on your property? If so, how many? None

Approximate depth of well(s)? N/A

Diameter of well(s)? N/A

Are you connected/provided with Municipal Water (i.e., water provided by town or private water supply company)? NO

What is water from the well(s) used for? N/A

Type of well/groundwater source (i.e., bedrock well or overburden/sand-gravel well)? N/A

Type of well construction (i.e., steel casing, pvc, brick/clay, or other)? N/A

Date of installation of the well(s)? N/A

Depth to water/groundwater within well (or depth to water encountered during drill of well)? N/A

Approximate yield (gallons per minute [gpm]) of well(s)? N/A

Have you ever had to drill a new well due to lowering of water table or poor well yield (if yes, indicate reason)? NO

Has the water been sampled and tested? N/A

If so, please indicate the date of the last testing. N/A

What was the water tested for? N/A

How would you describe your water? Cloudy (yes / no) Hard (yes / no) Soft (yes / no) Color N/A

Does the water source experience seasonal fluctuation in elevation? Summer vs. winter months? During dry or drought-like conditions? N/A

Please describe location of well in relation to house and/or building on the property. no well on property

Private Well Survey Questionnaire



Mr. Mark Tyson
55 Havenwood Ln.
Grand Island, NY 14072-1360

Parcel ID# 218.00-2-25.1
Please fill out the following questionnaire to the best of your knowledge. If you are not sure of the answer to a question, please comment as "unknown". After completion, please return this questionnaire in the enclosed stamped envelope.

Name and Address: Mark Tyson

East Road

Charlotte, NY 14782

Do you have water well(s) on your property? If so, how many? NO

Approximate depth of well(s)? _____

Diameter of well(s)? _____

Are you connected/provided with Municipal Water (i.e., water provided by town or private water supply company)? NO

What is water from the well(s) used for? _____

Type of well/groundwater source (i.e., bedrock well or overburden/sand-gravel well)? _____

Type of well construction (i.e., steel casing, pvc, brick/clay, or other)? _____

Date of installation of the well(s)? _____

Depth to water/groundwater within well (or depth to water encountered during drill of well)? _____

Approximate yield (gallons per minute [gpm]) of well(s)? _____

Have you ever had to drill a new well due to lowering of water table or poor well yield (if yes, indicate reason)? _____

Has the water been sampled and tested? _____

If so, please indicate the date of the last testing. _____

What was the water tested for? _____

How would you describe your water? Cloudy (yes / no) Hard (yes / no) Soft (yes / no) Color _____

Does the water source experience seasonal fluctuation in elevation? Summer vs. winter months? During dry or drought-like conditions? _____

Please describe location of well in relation to house and/or building on the property. _____



Environmental Design & Research,
Landscape Architecture, Engineering & Environmental Services, D.P.C.
217 Montgomery Street, Suite 1000, Syracuse, New York 13202
P. 315.471.0688 • F. 315.471.1061 • www.edrdpc.com

December 14, 2015

Michael Pomietlasz
3285 East Lake Rd
Dunkirk, NY 14048

RE: Cassadaga Wind Project - Private Well Survey

Dear Sir or Madam:

As you may be aware, Cassadaga Wind, LLC is proposing to construct a 126 megawatt (MW) wind power project ("the Project") in the Towns of Charlotte, Cherry Creek, Arkwright, and Stockton, in Chautauqua County, New York. The proposed Project is subject to the rules for siting a major electric generating facility under Article 10 of the New York State Public Service Law ("PSL"). In accordance with the Article 10 regulations, a Preliminary Scoping Statement "PSS" for this Project was released in September 2015 and is available on the Project's website at <http://everpower.com/pss/>. Please refer to the PSS for additional details regarding the proposed Project.

A variety of work is now underway to identify environmental resources and as part of this effort, the Applicant is sending out this survey to private landowners within the vicinity of the proposed Project to determine the presence and condition of water wells on their property. Therefore, we are requesting your assistance regarding the following property which Chautauqua County, New York public records identify you as the owner of.

- Parcel ID Number: 235.00-1-8
- Location Description: 6841 Cleland Rd
- Location Municipality: Charlotte

In order to properly identify water wells on your property we request that you fill out the attached survey form regarding this property to the best of your knowledge and return the completed form in the included stamped envelope. We sincerely appreciate your assistance in this matter.

Sincerely,

Ben Brazell, Project Manager, EDR
On behalf of Cassadaga Wind, LLC

Private Well Survey Questionnaire

Parcel ID# 235.00-1-B

Please fill out the following questionnaire to the best of your knowledge. If you are not sure of the answer to a question, please comment as "unknown". After completion, please return this questionnaire in the enclosed stamped envelope.

Name and Address: Michael Pomietlasz
87 Teoria Ave
Cheektowaga NY 14206

Do you have water well(s) on your property? If so, how many? NO

Approximate depth of well(s)? _____

Diameter of well(s)? _____

Are you connected/provided with Municipal Water (i.e., water provided by town or private water supply company)? NO

What is water from the well(s) used for? _____

Type of well/groundwater source (i.e., bedrock well or overburden/sand-gravel well)? _____

Type of well construction (i.e., steel casing, pvc, brick/clay, or other)? _____

Date of installation of the well(s)? _____

Depth to water/groundwater within well (or depth to water encountered during drill of well)? _____

Approximate yield (gallons per minute [gpm]) of well(s)? _____

Have you ever had to drill a new well due to lowering of water table or poor well yield (if yes, indicate reason)? NO

Has the water been sampled and tested? _____

If so, please indicate the date of the last testing. _____

What was the water tested for? _____

How would you describe your water? Cloudy (yes / no) Hard (yes / no) Soft (yes / no) Color _____

Does the water source experience seasonal fluctuation in elevation? Summer vs. winter months? During dry or drought-like conditions? _____

Please describe location of well in relation to house and/or building on the property. _____



Environmental Design & Research,
Landscape Architecture, Engineering & Environmental Services, D.P.C.
217 Montgomery Street, Suite 1000, Syracuse, New York 13202
P. 315.471.0688 • F. 315.471.1061 • www.edrdpc.com

December 14, 2015

Crowell Family Holdings, LLC
1394 Route 83
South Dayton, NY 14138

RE: Cassadaga Wind Project - Private Well Survey

Dear Sir or Madam:

As you may be aware, Cassadaga Wind, LLC is proposing to construct a 126 megawatt (MW) wind power project ("the Project") in the Towns of Charlotte, Cherry Creek, Arkwright, and Stockton, in Chautauqua County, New York. The proposed Project is subject to the rules for siting a major electric generating facility under Article 10 of the New York State Public Service Law ("PSL"). In accordance with the Article 10 regulations, a Preliminary Scoping Statement "PSS" for this Project was released in September 2015 and is available on the Project's website at <http://everpower.com/pss/>. Please refer to the PSS for additional details regarding the proposed Project.

A variety of work is now underway to identify environmental resources and as part of this effort, the Applicant is sending out this survey to private landowners within the vicinity of the proposed Project to determine the presence and condition of water wells on their property. Therefore, we are requesting your assistance regarding the following property which Chautauqua County, New York public records identify you as the owner of.

- Parcel ID Number: 185.00-1-36
- Location Description: 1414 Cassadaga Rd
- Location Municipality: Villenova

In order to properly identify water wells on your property we request that you fill out the attached survey form regarding this property to the best of your knowledge and return the completed form in the included stamped envelope. We sincerely appreciate your assistance in this matter.

Sincerely,

Ben Brazell, Project Manager, EDR
On behalf of Cassadaga Wind, LLC

Private Well Survey Questionnaire

Please fill out the following questionnaire to the best of your knowledge. If you are not sure of the answer to a question, please comment as "unknown". After completion, please return this questionnaire in the enclosed stamped envelope.

Name and Address: Crowell Family Holdings, LLC

Do you have water well(s) on your property? If so, how many? NO

Approximate depth of well(s)? _____

Diameter of well(s)? _____

Are you connected/provided with Municipal Water (i.e., water provided by town or private water supply company)? _____

What is water from the well(s) used for? _____

Type of well/groundwater source (i.e., bedrock well or overburden/sand-gravel well)? _____

Type of well construction (i.e., steel casing, pvc, brick/clay, or other)? _____

Date of installation of the well(s)? _____

Depth to water/groundwater within well (or depth to water encountered during drill of well)? _____

Approximate yield (gallons per minute [gpm]) of well(s)? _____

Have you ever had to drill a new well due to lowering of water table or poor well yield (if yes, indicate reason)? _____

Has the water been sampled and tested? _____

If so, please indicate the date of the last testing. _____

What was the water tested for? _____

How would you describe your water? Cloudy (yes / no) Hard (yes / no) Soft (yes / no) Color _____

Does the water source experience seasonal fluctuation in elevation? Summer vs. winter months? During dry or drought-like conditions? _____

Please describe location of well in relation to house and/or building on the property. _____



Environmental Design & Research,
Landscape Architecture, Engineering & Environmental Services, D.P.C.

217 Montgomery Street, Suite 1000, Syracuse, New York 13202
P. 315.471.0688 • F. 315.471.1061 • www.edrdpc.com

December 14, 2015

Crowell Family Holdings, LLC
1394 Route 83
South Dayton, NY 14138

RE: Cassadaga Wind Project - Private Well Survey

Dear Sir or Madam:

As you may be aware, Cassadaga Wind, LLC is proposing to construct a 126 megawatt (MW) wind power project ("the Project") in the Towns of Charlotte, Cherry Creek, Arkwright, and Stockton, in Chautauqua County, New York. The proposed Project is subject to the rules for siting a major electric generating facility under Article 10 of the New York State Public Service Law ("PSL"). In accordance with the Article 10 regulations, a Preliminary Scoping Statement "PSS" for this Project was released in September 2015 and is available on the Project's website at <http://everpower.com/pss/>. Please refer to the PSS for additional details regarding the proposed Project.

A variety of work is now underway to identify environmental resources and as part of this effort, the Applicant is sending out this survey to private landowners within the vicinity of the proposed Project to determine the presence and condition of water wells on their property. Therefore, we are requesting your assistance regarding the following property which Chautauqua County, New York public records identify you as the owner of.

- Parcel ID Number: 185.00-1-42
- Location Description: 1414 Cassadaga Rd
- Location Municipality: Villenova

In order to properly identify water wells on your property we request that you fill out the attached survey form regarding this property to the best of your knowledge and return the completed form in the included stamped envelope. We sincerely appreciate your assistance in this matter.

Sincerely,

Ben Brazell, Project Manager, EDR
On behalf of Cassadaga Wind, LLC

Parcel ID# 185.00 -1-42

Private Well Survey Questionnaire

Please fill out the following questionnaire to the best of your knowledge. If you are not sure of the answer to a question, please comment as "unknown". After completion, please return this questionnaire in the enclosed stamped envelope.

Name and Address: Crowell Family Holdings, LLC

Do you have water well(s) on your property? If so, how many? NO

Approximate depth of well(s)? _____

Diameter of well(s)? _____

Are you connected/provided with Municipal Water (i.e., water provided by town or private water supply company)? _____

What is water from the well(s) used for? _____

Type of well/groundwater source (i.e., bedrock well or overburden/sand-gravel well)? _____

Type of well construction (i.e., steel casing, pvc, brick/clay, or other)? _____

Date of installation of the well(s)? _____

Depth to water/groundwater within well (or depth to water encountered during drill of well)? _____

Approximate yield (gallons per minute [gpm]) of well(s)? _____

Have you ever had to drill a new well due to lowering of water table or poor well yield (if yes, indicate reason)? _____

Has the water been sampled and tested? _____

If so, please indicate the date of the last testing. _____

What was the water tested for? _____

How would you describe your water? Cloudy (yes / no) Hard (yes / no) Soft (yes / no) Color _____

Does the water source experience seasonal fluctuation in elevation? Summer vs. winter months? During dry or drought-like conditions? _____

Please describe location of well in relation to house and/or building on the property. _____

Private Well Survey Questionnaire

Parcel ID# 218.00-2-14

Please fill out the following questionnaire to the best of your knowledge. If you are not sure of the answer to a question, please comment as "unknown". After completion, please return this questionnaire in the enclosed stamped envelope.

Name and Address: ROBERT J. Bommer
16 SETON RD
CHERRYBROOK NY 14225

Do you have water well(s) on your property? If so, how many? NO IN THE FUTURE

Approximate depth of well(s)? _____

Diameter of well(s)? _____

Are you connected/provided with Municipal Water (i.e., water provided by town or private water supply company)? _____

What is water from the well(s) used for? _____

Type of well/groundwater source (i.e., bedrock well or overburden/sand-gravel well)? _____

Type of well construction (i.e., steel casing, pvc, brick/clay, or other)? _____

Date of installation of the well(s)? _____

Depth to water/groundwater within well (or depth to water encountered during drill of well)? _____

Approximate yield (gallons per minute [gpm]) of well(s)? _____

Have you ever had to drill a new well due to lowering of water table or poor well yield (if yes, indicate reason)? _____

Has the water been sampled and tested? _____

If so, please indicate the date of the last testing. _____

What was the water tested for? _____

How would you describe your water? Cloudy (yes / no) Hard (yes / no) Soft (yes / no) Color _____

Does the water source experience seasonal fluctuation in elevation? Summer vs. winter months? During dry or drought-like conditions? _____

Please describe location of well in relation to house and/or building on the property. _____

IN THE FUTURE I WILL HAVE A WELL INSTALLED -
THIS IS KIND OF SCARY, SEEING THAT ITS WINDMILLS
& TRANSMISSION LINES, YOUR NOT FRACKING ARE YOU?
I WANT TO KNOW THE EFFECTS OF YOUR OPERATION
AND WHY IT WILL EFFECT WATER WELLS
THANK YOU, R. Bommer



Environmental Design & Research,
Landscape Architecture, Engineering & Environmental Services, D.P.C.
217 Montgomery Street, Suite 1000, Syracuse, New York 13202
P. 315.471.0688 • F. 315.471.1061 • www.edrdpc.com

December 14, 2015

Cromwell Family Holdings
1394 Route 83
South Dayton, NY 14138

RE: Cassadaga Wind Project - Private Well Survey

Dear Sir or Madam:

As you may be aware, Cassadaga Wind, LLC is proposing to construct a 126 megawatt (MW) wind power project ("the Project") in the Towns of Charlotte, Cherry Creek, Arkwright, and Stockton, in Chautauqua County, New York. The proposed Project is subject to the rules for siting a major electric generating facility under Article 10 of the New York State Public Service Law ("PSL"). In accordance with the Article 10 regulations, a Preliminary Scoping Statement "PSS" for this Project was released in September 2015 and is available on the Project's website at <http://everpower.com/pss/>. Please refer to the PSS for additional details regarding the proposed Project.

A variety of work is now underway to identify environmental resources and as part of this effort, the Applicant is sending out this survey to private landowners within the vicinity of the proposed Project to determine the presence and condition of water wells on their property. Therefore, we are requesting your assistance regarding the following property which Chautauqua County, New York public records identify you as the owner of.

- Parcel ID Number: 185.00-1-16.1 *Prince*
- Location Description: 8322 Wentworth Rd
- Location Municipality: No Additional Location Information Available in Public Record

In order to properly identify water wells on your property we request that you fill out the attached survey form regarding this property to the best of your knowledge and return the completed form in the included stamped envelope. We sincerely appreciate your assistance in this matter.

Sincerely,

Ben Brazell, Project Manager, EDR
On behalf of Cassadaga Wind, LLC

Parcel ID# 185.00 - 1 - 16.1

Private Well Survey Questionnaire

Please fill out the following questionnaire to the best of your knowledge. If you are not sure of the answer to a question, please comment as "unknown". After completion, please return this questionnaire in the enclosed stamped envelope.

Name and Address: Crowell Family Holdings, LLC

Do you have water well(s) on your property? If so, how many? NO

Approximate depth of well(s)? _____

Diameter of well(s)? _____

Are you connected/provided with Municipal Water (i.e., water provided by town or private water supply company)? _____

What is water from the well(s) used for? _____

Type of well/groundwater source (i.e., bedrock well or overburden/sand-gravel well)? _____

Type of well construction (i.e., steel casing, pvc, brick/clay, or other)? _____

Date of installation of the well(s)? _____

Depth to water/groundwater within well (or depth to water encountered during drill of well)? _____

Approximate yield (gallons per minute [gpm]) of well(s)? _____

Have you ever had to drill a new well due to lowering of water table or poor well yield (if yes, indicate reason)? _____

Has the water been sampled and tested? _____

If so, please indicate the date of the last testing. _____

What was the water tested for? _____

How would you describe your water? Cloudy (yes / no) Hard (yes / no) Soft (yes / no) Color _____

Does the water source experience seasonal fluctuation in elevation? Summer vs. winter months? During dry or drought-like conditions? _____

Please describe location of well in relation to house and/or building on the property. _____

We sold house and all buildings so the well is now
on someone else's parcel. we retained all open land/woods.

Private Well Survey Questionnaire

Please fill out the following questionnaire to the best of your knowledge. If you are not sure of the answer to a question, please comment as "unknown". After completion, please return this questionnaire in the enclosed stamped envelope.

Name and Address: Crowell Family Holdings, LLC

Do you have water well(s) on your property? If so, how many? Yes, 1

Approximate depth of well(s)? 100 feet

Diameter of well(s)? 6"

Are you connected/provided with Municipal Water (i.e., water provided by town or private water supply company)? NO

What is water from the well(s) used for? house + heifer barn

Type of well/groundwater source (i.e., bedrock well or overburden/sand-gravel well)? bedrock

Type of well construction (i.e., steel casing, pvc, brick/clay, or other)? Steel casing

Date of installation of the well(s)? not sure, probably 1950-1960

Depth to water/groundwater within well (or depth to water encountered during drill of well)? 20'

Approximate yield (gallons per minute [gpm]) of well(s)? Unknown

Have you ever had to drill a new well due to lowering of water table or poor well yield (if yes, indicate reason)? NO

Has the water been sampled and tested? Yes

If so, please indicate the date of the last testing. in 2015

What was the water tested for? Bacteria + nitrates (per CAPD)

How would you describe your water? Cloudy (yes / ☒ no) Hard (☒ yes / no) Soft (yes / ☒ no) Color Clear

Does the water source experience seasonal fluctuation in elevation? Summer vs. winter months? During dry or drought-like conditions? NO

Please describe location of well in relation to house and/or building on the property. within 10 feet

of barn by driveway

Private Well Survey Questionnaire

Parcel ID#: 216-00-2-23

Please fill out the following questionnaire to the best of your knowledge. If you are not sure of the answer to a question, please comment as "unknown". After completion, please return this questionnaire in the enclosed stamped envelope.

Name and Address: Howard C. Nichols
1344 2 Main Rd
Albion N.Y. 14001

Do you have water well(s) on your property? If so, how many? No

Approximate depth of well(s)? _____

Diameter of well(s)? _____

Are you connected/provided with Municipal Water (i.e., water provided by town or private water supply company)? No

What is water from the well(s) used for? No

Type of well/groundwater source (i.e., bedrock well or overburden/sand-gravel well)? _____

Type of well construction (i.e., steel casing, pvc, brick/clay, or other)? _____

Date of installation of the well(s)? _____

Depth to water/groundwater within well (or depth to water encountered during drill of well)? _____

Approximate yield (gallons per minute [gpm]) of well(s)? _____

Have you ever had to drill a new well due to lowering of water table or poor well yield (if yes, indicate reason)? _____

Has the water been sampled and tested? _____

If so, please indicate the date of the last testing. _____

What was the water tested for? _____

How would you describe your water? Cloudy (yes / no) Hard (yes / no) Soft (yes / no) Color _____

Does the water source experience seasonal fluctuation in elevation? Summer vs. winter months? During dry or drought-like conditions? _____

Please describe location of well in relation to house and/or building on the property. _____

No Wells

Private Well Survey Questionnaire

Parcel ID#s: 217.00-2-7
217.00-2-15

Please fill out the following questionnaire to the best of your knowledge. If you are not sure of the answer to a question, please comment as "unknown". After completion, please return this questionnaire in the enclosed stamped envelope.

Name and Address:

Steven Peacock

7284 Road Rd

Sindairville, NY 14782

Do you have water well(s) on your property? If so, how many?

no wells on this parcel

Approximate depth of well(s)?

Diameter of well(s)?

Are you connected/provided with Municipal Water (i.e., water provided by town or private water supply company)?

What is water from the well(s) used for?

Type of well/groundwater source (i.e., bedrock well or overburden/sand-gravel well)?

Type of well construction (i.e., steel casing, pvc, brick/clay, or other)?

Date of installation of the well(s)?

Depth to water/groundwater within well (or depth to water encountered during drill of well)?

Approximate yield (gallons per minute [gpm]) of well(s)?

Have you ever had to drill a new well due to lowering of water table or poor well yield (if yes, indicate reason)?

Has the water been sampled and tested?

If so, please indicate the date of the last testing.

What was the water tested for?

How would you describe your water? Cloudy (yes / no) Hard (yes / no) Soft (yes / no) Color

Does the water source experience seasonal fluctuation in elevation? Summer vs. winter months? During dry or drought-like conditions?

Please describe location of well in relation to house and/or building on the property.

Private Well Survey Questionnaire

217.00 - 2-15

Parcel ID#s: 217.00 - 2-7

Please fill out the following questionnaire to the best of your knowledge. If you are not sure of the answer to a question, please comment as "unknown". After completion, please return this questionnaire in the enclosed stamped envelope.

Name and Address: Steven Peacock
7284 Road Rd
Sinclairville ny 14782

Do you have water well(s) on your property? If so, how many? yes 2

Approximate depth of well(s)? 65' & 30'

Diameter of well(s)? 6" & unknown

Are you connected/provided with Municipal Water (i.e., water provided by town or private water supply company)? NO

What is water from the well(s) used for? everything

Type of well/groundwater source (i.e., bedrock well or overburden/sand-gravel well)? gravel (both)

Type of well construction (i.e., steel casing, pvc, brick/clay, or other)? Steel casing & unknown

Date of installation of the well(s)? 12/15 & unknown

Depth to water/groundwater within well (or depth to water encountered during drill of well)? 43' & unknown

Approximate yield (gallons per minute [gpm]) of well(s)? 10

Have you ever had to drill a new well due to lowering of water table or poor well yield (if yes, indicate reason)? NO

Has the water been sampled and tested? NO & yes

If so, please indicate the date of the last testing. 9/2005

What was the water tested for? to sell the house, By the Health Dept.

How would you describe your water? Cloudy (yes ☒ no) Hard (yes ☒ no) Soft (yes ☒ no) Color clear

Does the water source experience seasonal fluctuation in elevation? Summer vs. winter months? During dry or drought-like conditions? NO

Please describe location of well in relation to house and/or building on the property. In front of house - garden & under

Lazy Susan
in kitchen

Private Well Survey Questionnaire

Please fill out the following questionnaire to the best of your knowledge. If you are not sure of the answer to a question, please comment as "unknown". After completion, please return this questionnaire in the enclosed stamped envelope.

Name and Address: Parcel ID# 234.00-1-4
Ronald T Boyland
6821 Hall Rd
Sinclairville N.Y. 14782

Do you have water well(s) on your property? If so, how many? yes (1)

Approximate depth of well(s)? 50 ft

Diameter of well(s)? 6"

Are you connected/provided with Municipal Water (i.e., water provided by town or private water supply company)? No

What is water from the well(s) used for? Home use

Type of well/groundwater source (i.e., bedrock well or overburden/sand-gravel well)? Bedrock

Type of well construction (i.e., steel casing, pvc, brick/clay, or other)? steel casing

Date of installation of the well(s)? 1980's ?

Depth to water/groundwater within well (or depth to water encountered during drill of well)? 20 ft ?

Approximate yield (gallons per minute [gpm]) of well(s)? don't know

Have you ever had to drill a new well due to lowering of water table or poor well yield (if yes, indicate reason)? No

Has the water been sampled and tested? no

If so, please indicate the date of the last testing. _____

What was the water tested for? _____

How would you describe your water? Cloudy (yes no) Hard (yes / no) Soft (yes / no) Color clear not real hard

Does the water source experience seasonal fluctuation in elevation? Summer vs. winter months? During dry or drought-like conditions? no

Please describe location of well in relation to house and/or building on the property. north-west 30ft away

Private Well Survey Questionnaire

Parcel ID# 200.05-1-37

Please fill out the following questionnaire to the best of your knowledge. If you are not sure of the answer to a question, please comment as "unknown". After completion, please return this questionnaire in the enclosed stamped envelope.

Name and Address: Richard Walker
7496 Hall Rd.
Cassadaga, N.Y. 14718

Do you have water well(s) on your property? If so, how many? YES 1

Approximate depth of well(s)? 50'-60'

Diameter of well(s)? 10"

Are you connected/provided with Municipal Water (i.e., water provided by town or private water supply company)? No

What is water from the well(s) used for? EVERYTHING

Type of well/groundwater source (i.e., bedrock well or overburden/sand-gravel well)? unknown

Type of well construction (i.e., steel casing, pvc, brick/clay, or other)? STEEL CASING

Date of installation of the well(s)? 1998

Depth to water/groundwater within well (or depth to water encountered during drill of well)?

Approximate yield (gallons per minute [gpm]) of well(s)? unknown

Have you ever had to drill a new well due to lowering of water table or poor well yield (if yes, indicate reason)? No

Has the water been sampled and tested? yes

If so, please indicate the date of the last testing. 1998

What was the water tested for?

How would you describe your water? Cloudy (yes / no) Hard (yes / no) Soft (yes / no) Color CLEAR

Does the water source experience seasonal fluctuation in elevation? Summer vs. winter months? During dry or drought-like conditions? No - NEVER ANY PROBLEM

Please describe location of well in relation to house and/or building on the property. BACK OF HOUSE

Private Well Survey Questionnaire

Parcel ID# 202.00-1-25

Please fill out the following questionnaire to the best of your knowledge. If you are not sure of the answer to a question, please comment as "unknown". After completion, please return this questionnaire in the enclosed stamped envelope.

Name and Address: FRANCES McDERMOTT
7633 FARRINGTON HOLLOW ROAD
CHERRY CREEK, NY 14723

Do you have water well(s) on your property? If so, how many? SPRING WATER

Approximate depth of well(s)? _____

Diameter of well(s)? _____

Are you connected/provided with Municipal Water (i.e., water provided by town or private water supply company)? _____

What is water from the well(s) used for? _____

Type of well/groundwater source (i.e., bedrock well or overburden/sand-gravel well)? _____

Type of well construction (i.e., steel casing, pvc, brick/clay, or other)? _____

Date of installation of the well(s)? _____

Depth to water/groundwater within well (or depth to water encountered during drill of well)? _____

Approximate yield (gallons per minute [gpm]) of well(s)? _____

Have you ever had to drill a new well due to lowering of water table or poor well yield (if yes, indicate reason)? _____

Has the water been sampled and tested? _____

If so, please indicate the date of the last testing. _____

What was the water tested for? _____

How would you describe your water? Cloudy (yes / no) Hard (yes / no) Soft (yes / no) Color _____

Does the water source experience seasonal fluctuation in elevation? Summer vs. winter months? During dry or drought-like conditions? _____

Please describe location of well in relation to house and/or building on the property. _____



Environmental Design & Research,
Landscape Architecture, Engineering & Environmental Services, D.P.C.
217 Montgomery Street, Suite 1000, Syracuse, New York 13202
P. 315.471.0688 • F. 315.471.1061 • www.edrdpc.com

December 14, 2015

Audrey Giambrone
8219 South Hill Rd
Cherry Creek, NY 14723

RE: Cassadaga Wind Project - Private Well Survey

Dear Sir or Madam:

As you may be aware, Cassadaga Wind, LLC is proposing to construct a 126 megawatt (MW) wind power project ("the Project") in the Towns of Charlotte, Cherry Creek, Arkwright, and Stockton, in Chautauqua County, New York. The proposed Project is subject to the rules for siting a major electric generating facility under Article 10 of the New York State Public Service Law ("PSL"). In accordance with the Article 10 regulations, a Preliminary Scoping Statement "PSS" for this Project was released in September 2015 and is available on the Project's website at <http://everpower.com/pss/>. Please refer to the PSS for additional details regarding the proposed Project.

A variety of work is now underway to identify environmental resources and as part of this effort, the Applicant is sending out this survey to private landowners within the vicinity of the proposed Project to determine the presence and condition of water wells on their property. Therefore, we are requesting your assistance regarding the following property which Chautauqua County, New York public records identify you as the owner of.

- Parcel ID Number: 185.00-1-51.3
- Location Description: South Hill Rd
- Location Municipality: Villenova

In order to properly identify water wells on your property we request that you fill out the attached survey form regarding this property to the best of your knowledge and return the completed form in the included stamped envelope. We sincerely appreciate your assistance in this matter.

Sincerely,

Ben Brazell, Project Manager, EDR
On behalf of Cassadaga Wind, LLC

Private Well Survey Questionnaire

Parcel ID# 18500-1-51.3

Please fill out the following questionnaire to the best of your knowledge. If you are not sure of the answer to a question, please comment as "unknown". After completion, please return this questionnaire in the enclosed stamped envelope.

Name and Address: Audreyd PAUL Giambone
8219 So. Hill Road
Cherry Creek, New York 14723

Do you have water well(s) on your property? If so, how many? 1 (2)

Approximate depth of well(s)? (24 ft. Don't use) 140 ft.

Diameter of well(s)? 10"

Are you connected/provided with Municipal Water (i.e., water provided by town or private water supply company)? NO

What is water from the well(s) used for? Drinking & House Hold use

Type of well/groundwater source (i.e., bedrock well or overburden/sand-gravel well)? call

Type of well construction (i.e., steel casing, pvc, brick/clay, or other)? Jones well Drilling.

Date of installation of the well(s)? 2014? 716-358-6647

Depth to water/groundwater within well (or depth to water encountered during drill of well)? 140 ft. Dep. call Jones

Approximate yield (gallons per minute [gpm]) of well(s)? 7 gal. Per min.

Have you ever had to drill a new well due to lowering of water table or poor well yield (if yes, indicate reason)? yes

Has the water been sampled and tested? NO

If so, please indicate the date of the last testing. _____

What was the water tested for? _____

How would you describe your water? Cloudy (yes / no) Hard (yes / no) Soft (yes) / no) Color clean

Does the water source experience seasonal fluctuation in elevation? Summer vs. winter months? During dry or drought-like conditions? _____

_____ NOT ANY MORE,
Please describe location of well in relation to house and/or building on the property. 100 ft. From
Septic - up the hill.

windmills.
would like one on my property.
Paul a. Giambone

Private Well Survey Questionnaire

Please fill out the following questionnaire to the best of your knowledge. If you are not sure of the answer to a question, please comment as "unknown". After completion, please return this questionnaire in the enclosed stamped envelope.

Name and Address: DAVID RICHIK (Parcel ID: 217.04-1-17)
6974 Charlotte Center Rd.
Sinclairville, NY 14782

Do you have water well(s) on your property? If so, how many? Yes 1

Approximate depth of well(s)? 90ft.

Diameter of well(s)? 8"

Are you connected/provided with Municipal Water (i.e., water provided by town or private water supply company)? NO

What is water from the well(s) used for? Household and business supply

Type of well/groundwater source (i.e., bedrock well or overburden/sand-gravel well)? gravel

Type of well construction (i.e., steel casing, pvc, brick/clay, or other)? Steel casing

Date of installation of the well(s)? Upgraded 2013 original ?? unknown

Depth to water/groundwater within well (or depth to water encountered during drill of well)? 50ft (est.)

Approximate yield (gallons per minute [gpm]) of well(s)? 2.5 gpm (est.)

Have you ever had to drill a new well due to lowering of water table or poor well yield (if yes, indicate reason)? NO

Has the water been sampled and tested? NO

If so, please indicate the date of the last testing. _____

What was the water tested for? _____

How would you describe your water? Cloudy (yes / ☒ no) Hard (☒ yes / no) Soft (yes / ☒ no) Color _____

Does the water source experience seasonal fluctuation in elevation? Summer vs. winter months? During dry or drought-like conditions? NO

Please describe location of well in relation to house and/or building on the property. 10ft from basement entrance door

Private Well Survey Questionnaire

Parcel ID # 252.00-1-12

Please fill out the following questionnaire to the best of your knowledge. If you are not sure of the answer to a question, please comment as "unknown". After completion, please return this questionnaire in the enclosed stamped envelope.

Name and Address: Craig A. Boehler

Primary Address 1998 Shady Side Rd Lakewood NY 14750

Address for questionnaire: Engdahl Rd Sinclairville NY

Do you have water well(s) on your property? If so, how many? NONE

Approximate depth of well(s)? NONE

Diameter of well(s)? NONE

Are you connected/provided with Municipal Water (i.e., water provided by town or private water supply company)? NO

What is water from the well(s) used for? N/A

Type of well/groundwater source (i.e., bedrock well or overburden/sand-gravel well)? N/A

Type of well construction (i.e., steel casing, pvc, brick/clay, or other)? N/A

Date of installation of the well(s)? N/A

Depth to water/groundwater within well (or depth to water encountered during drill of well)? N/A

Approximate yield (gallons per minute [gpm]) of well(s)? N/A

Have you ever had to drill a new well due to lowering of water table or poor well yield (if yes, indicate reason)? N/A

Has the water been sampled and tested? NA

If so, please indicate the date of the last testing. N/A

What was the water tested for? N/A

How would you describe your water? Cloudy (yes / no) Hard (yes / no) Soft (yes / no) Color NA

Does the water source experience seasonal fluctuation in elevation? Summer vs. winter months? During dry or drought-like conditions? N/A

Please describe location of well in relation to house and/or building on the property. NA

Private Well Survey Questionnaire

Parcel ID# 236 00-2-37

Please fill out the following questionnaire to the best of your knowledge. If you are not sure of the answer to a question, please comment as "unknown". After completion, please return this questionnaire in the enclosed stamped envelope.

Name and Address: Dennis Howe
6478 Erwin Rd
Cherry Creek, NY 14723

Do you have water well(s) on your property? If so, how many? 1

Approximate depth of well(s)? 30'

Diameter of well(s)? 12"

Are you connected/provided with Municipal Water (i.e., water provided by town or private water supply company)? no

What is water from the well(s) used for? everything

Type of well/groundwater source (i.e., bedrock well or overburden/sand-gravel well)? gravel

Type of well construction (i.e., steel casing, pvc, brick/clay, or other)? steel

Date of installation of the well(s)? 1998

Depth to water/groundwater within well (or depth to water encountered during drill of well)? 20' ish

Approximate yield (gallons per minute [gpm]) of well(s)? flowing well

Have you ever had to drill a new well due to lowering of water table or poor well yield (if yes, indicate reason)? no

Has the water been sampled and tested? yes

If so, please indicate the date of the last testing. 1998

What was the water tested for? basic test

How would you describe your water? Cloudy (yes / ☒ no) Hard (yes / ☒ no) Soft (yes / ☒ no) Color clear + taste good

Does the water source experience seasonal fluctuation in elevation? Summer vs. winter months? During dry or drought-like conditions? have never noticed

Please describe location of well in relation to house and/or building on the property. 15' from

dwelling

Private Well Survey Questionnaire

Parcel ID# 250.00-1-2

Please fill out the following questionnaire to the best of your knowledge. If you are not sure of the answer to a question, please comment as "unknown". After completion, please return this questionnaire in the enclosed stamped envelope.

Name and Address: Lawrence A. Paulson
6325 Route 60
Sinclairville, NY 14782

Do you have water well(s) on your property? If so, how many? yes, 1

Approximate depth of well(s)? 80 ft.

Diameter of well(s)? ~~10 inches~~ 8 inches

Are you connected/provided with Municipal Water (i.e., water provided by town or private water supply company)? No

What is water from the well(s) used for? Human consumption & ~~drinking~~ Dialysis (Home Hemo)

Type of well/groundwater source (i.e., bedrock well or overburden/sand-gravel well? overburden/sand-gravel

Type of well construction (i.e., steel casing, pvc, brick/clay, or other)? steel casing

Date of installation of the well(s)? 6/?/2000

Depth to water/groundwater within well (or depth to water encountered during drill of well)? 80 ft.

Approximate yield (gallons per minute [gpm]) of well(s)? ? (No tag on well)

Have you ever had to drill a new well due to lowering of water table or poor well yield (if yes, indicate reason)? No

Has the water been sampled and tested? yes.

If so, please indicate the date of the last testing. 8/2015

What was the water tested for? Home dialysis, (chlorine, aluminum etc.)

How would you describe your water? Cloudy (yes ☒ no) Hard (yes ☒ no) Soft (☒ yes) / no) Color clear

Does the water source experience seasonal fluctuation in elevation? Summer vs. winter months? During dry or drought-like conditions? Have not experienced that in 8 years of living here.

Please describe location of well in relation to house and/or building on the property. Roughly 20 ft. from Right End of House.

Private Well Survey Questionnaire

Parcel ID# 220.00-1-41

Please fill out the following questionnaire to the best of your knowledge. If you are not sure of the answer to a question, please comment as "unknown". After completion, please return this questionnaire in the enclosed stamped envelope.

Name and Address: Matthew Smith
7229 North Rd
Cherry Creek NY

Do you have water well(s) on your property? If so, how many? 2

Approximate depth of well(s)? unknown

Diameter of well(s)? 8" and a spring tank

Are you connected/provided with Municipal Water (i.e., water provided by town or private water supply company)? No

What is water from the well(s) used for? Consumption, all home uses

Type of well/groundwater source (i.e., bedrock well or overburden/sand-gravel well)? both

Type of well construction (i.e., steel casing, pvc, brick/clay, or other)? steel + concrete

Date of installation of the well(s)? unknown

Depth to water/groundwater within well (or depth to water encountered during drill of well)? unknown

Approximate yield (gallons per minute [gpm]) of well(s)? never tested

Have you ever had to drill a new well due to lowering of water table or poor well yield (if yes, indicate reason)?

No

Has the water been sampled and tested? yes

If so, please indicate the date of the last testing. 2012

What was the water tested for? all

How would you describe your water? Cloudy (yes / no) Hard ☒ (yes / no) Soft (yes / no) Color clear/yellow

Does the water source experience seasonal fluctuation in elevation? Summer vs. winter months? During dry or drought-like conditions? yes

Please describe location of well in relation to house and/or building on the property. 100' North and
200' North (spring)

Private Well Survey Questionnaire

Parcel ID# 234.00-2-33

Please fill out the following questionnaire to the best of your knowledge. If you are not sure of the answer to a question, please comment as "unknown". After completion, please return this questionnaire in the enclosed stamped envelope.

Name and Address: Henry Harper Jr
6618 Charlotte Center Road
Sinclairville New York 14782

Do you have water well(s) on your property? If so, how many? Yes 1

Approximate depth of well(s)? 8'

Diameter of well(s)? 30"

Are you connected/provided with Municipal Water (i.e., water provided by town or private water supply company)? No

What is water from the well(s) used for? Drinking, All household chores.

Type of well/groundwater source (i.e., bedrock well or overburden/sand-gravel well)? bedrock

Type of well construction (i.e., steel casing, pvc, brick/clay, or other)? Dug - 30" Clay Tile

Date of installation of the well(s)? 1962

Depth to water/groundwater within well (or depth to water encountered during drill of well)? 12"

Approximate yield (gallons per minute [gpm]) of well(s)? A lot, never run dry

Have you ever had to drill a new well due to lowering of water table or poor well yield (if yes, indicate reason)? No

Has the water been sampled and tested? Yes

If so, please indicate the date of the last testing. ?

What was the water tested for? Bacteria, etc.

How would you describe your water? Cloudy (yes / no) Hard (☒ yes / no) Soft (yes / no) Color Clear

Does the water source experience seasonal fluctuation in elevation? Summer vs. winter months? During dry or drought-like conditions? No

Please describe location of well in relation to house and/or building on the property. in basement

Private Well Survey Questionnaire

Parcel 104 235.00-1-39

Please fill out the following questionnaire to the best of your knowledge. If you are not sure of the answer to a question, please comment as "unknown". After completion, please return this questionnaire in the enclosed stamped envelope.

Name and Address: Terry Wallin
6604 Cleland Rd
Cheney Creek NY 14723

Do you have water well(s) on your property? If so, how many? 1

Approximate depth of well(s)? UNSURE

Diameter of well(s)? 6"

Are you connected/provided with Municipal Water (i.e., water provided by town or private water supply company)? No

What is water from the well(s) used for? general / Household

Type of well/groundwater source (i.e., bedrock well or overburden/sand-gravel well)? Bedrock

Type of well construction (i.e., steel casing, pvc, brick/clay, or other)? STEEL

Date of installation of the well(s)? 1976?

Depth to water/groundwater within well (or depth to water encountered during drill of well)? UNKNOWN

Approximate yield (gallons per minute [gpm]) of well(s)? Not sure

Have you ever had to drill a new well due to lowering of water table or poor well yield (if yes, indicate reason)? No

Has the water been sampled and tested? No

If so, please indicate the date of the last testing. _____

What was the water tested for? _____

How would you describe your water? Cloudy (yes / no) Hard (yes) / no) Soft (yes / no) Color _____

Does the water source experience seasonal fluctuation in elevation? Summer vs. winter months? During dry or drought-like conditions? yes, lower during drought conditions

Please describe location of well in relation to house and/or building on the property. 6' From

west side of building

Private Well Survey Questionnaire

Parcel ID# 235.00-1-4.2

Please fill out the following questionnaire to the best of your knowledge. If you are not sure of the answer to a question, please comment as "unknown". After completion, please return this questionnaire in the enclosed stamped envelope.

Name and Address: Peter Gierlinger
2377 East Rd.
Sinclairville NY 14782

→ Did you forget the stamp?

Do you have water well(s) on your property? If so, how many? Yes - 1

Approximate depth of well(s)? 75'

Diameter of well(s)? 8"

Are you connected/provided with Municipal Water (i.e., water provided by town or private water supply company)? No

What is water from the well(s) used for? everything

Type of well/groundwater source (i.e., bedrock well or overburden/sand-gravel well)? bedrock

Type of well construction (i.e., steel casing, pvc, brick/clay, or other)? steel casing

Date of installation of the well(s)? 1999

Depth to water/groundwater within well (or depth to water encountered during drill of well)? Unknown

Approximate yield (gallons per minute [gpm]) of well(s)? 15 (?)

Have you ever had to drill a new well due to lowering of water table or poor well yield (if yes, indicate reason)? No

Has the water been sampled and tested? No

If so, please indicate the date of the last testing. _____

What was the water tested for? _____

How would you describe your water? Cloudy (yes / ☒ no) Hard (☒ yes / no) Soft (yes / ☒ no) Color clear

Does the water source experience seasonal fluctuation in elevation? Summer vs. winter months? During dry or drought-like conditions? No

Please describe location of well in relation to house and/or building on the property. 10 feet from

Northeast corner of house



Environmental Design & Research,
Landscape Architecture, Engineering & Environmental Services, D.P.C.
217 Montgomery Street, Suite 1000, Syracuse, New York 13202
P. 315.471.0688 • F. 315.471.1061 • www.edrdpc.com

December 14, 2015

Karen Duke
2788 Hooker Rd
Sinclairville, NY 14782

RE: Cassadaga Wind Project - Private Well Survey

Dear Sir or Madam:

As you may be aware, Cassadaga Wind, LLC is proposing to construct a 126 megawatt (MW) wind power project ("the Project") in the Towns of Charlotte, Cherry Creek, Arkwright, and Stockton, in Chautauqua County, New York. The proposed Project is subject to the rules for siting a major electric generating facility under Article 10 of the New York State Public Service Law ("PSL"). In accordance with the Article 10 regulations, a Preliminary Scoping Statement "PSS" for this Project was released in September 2015 and is available on the Project's website at <http://everpower.com/pss/>. Please refer to the PSS for additional details regarding the proposed Project.

A variety of work is now underway to identify environmental resources and as part of this effort, the Applicant is sending out this survey to private landowners within the vicinity of the proposed Project to determine the presence and condition of water wells on their property. Therefore, we are requesting your assistance regarding the following property which Chautauqua County, New York public records identify you as the owner of.

- Parcel ID Number: 217.00-1-24
- Location Description: 2788 Hooker Rd
- Location Municipality: Charlotte

In order to properly identify water wells on your property we request that you fill out the attached survey form regarding this property to the best of your knowledge and return the completed form in the included stamped envelope. We sincerely appreciate your assistance in this matter.

Sincerely,

Ben Brazell, Project Manager, EDR
On behalf of Cassadaga Wind, LLC

Private Well Survey Questionnaire

Parcel ID# 217.00-1-24

Please fill out the following questionnaire to the best of your knowledge. If you are not sure of the answer to a question, please comment as "unknown". After completion, please return this questionnaire in the enclosed stamped envelope.

Name and Address: Karen Duke
2788 Hooker Rd
Sinclairville, NY 14782

Do you have water well(s) on your property? If so, how many? yes one

Approximate depth of well(s)? unknown

Diameter of well(s)? unknown

Are you connected/provided with Municipal Water (i.e., water provided by town or private water supply company)? no

What is water from the well(s) used for? Shower wash clothes Cook

Type of well/groundwater source (i.e., bedrock well or overburden/sand-gravel well)? unknown

Type of well construction (i.e., steel casing, pvc, brick/clay, or other)? unknown

Date of installation of the well(s)? in when I purchase home

Depth to water/groundwater within well (or depth to water encountered during drill of well)? unknown

Approximate yield (gallons per minute [gpm]) of well(s)? unknown

Have you ever had to drill a new well due to lowering of water table or poor well yield (if yes, indicate reason)? no

Has the water been sampled and tested? yes

If so, please indicate the date of the last testing. 2005

What was the water tested for? to purchase house

How would you describe your water? Cloudy (yes ☐ no ☒) Hard (yes ☒ no ☐) Soft (yes ☐ no ☒) Color clear

Does the water source experience seasonal fluctuation in elevation? Summer vs. winter months? During dry or drought-like conditions? don't think so but don't know

Please describe location of well in relation to house and/or building on the property. in back of house

Parcel ID# 218.00-1-5.2

Private Well Survey Questionnaire

Please fill out the following questionnaire to the best of your knowledge. If you are not sure of the answer to a question, please comment as "unknown". After completion, please return this questionnaire in the enclosed stamped envelope.

Name and Address: Samuel + Paula Pontall
7480 Rood Rd.
Sinclairville, ny 14782

Do you have water well(s) on your property? If so, how many? yes - 1

Approximate depth of well(s)? 85'

Diameter of well(s)? 6'

Are you connected/provided with Municipal Water (i.e., water provided by town or private water supply company)? no

What is water from the well(s) used for? house hold use

Type of well/groundwater source (i.e., bedrock well or overburden/sand-gravel well)? clay

Type of well construction (i.e., steel casing, pvc, brick/clay, or other)? steel casing?

Date of installation of the well(s)? 2004

Depth to water/groundwater within well (or depth to water encountered during drill of well)? unknown

Approximate yield (gallons per minute [gpm]) of well(s)? unknown

Have you ever had to drill a new well due to lowering of water table or poor well yield (if yes, indicate reason)? no

Has the water been sampled and tested? yes

If so, please indicate the date of the last testing. 2004

What was the water tested for? unknown

How would you describe your water? Cloudy (yes ☒ no ☐) Hard ^{a little} (yes ☒ / no ☐) Soft (yes ☐ / no ☒) Color clear ^{very good} _{tasting}

Does the water source experience seasonal fluctuation in elevation? Summer vs. winter months? During dry or drought-like conditions? unknown - never had a problem or shortage of water

Please describe location of well in relation to house and/or building on the property. 50' front of house towards road

Private Well Survey Questionnaire

Parcel ID #: 218.00-1-34

Please fill out the following questionnaire to the best of your knowledge. If you are not sure of the answer to a question, please comment as "unknown". After completion, please return this questionnaire in the enclosed stamped envelope.

Name and Address: DAN GUICHARD
116 BRANDY WINE LN
BATTLEBORO NC 27869

Do you have water well(s) on your property? If so, how many? 1

Approximate depth of well(s)? 80 feet

Diameter of well(s)? 6"

Are you connected/provided with Municipal Water (i.e., water provided by town or private water supply company)? NO

What is water from the well(s) used for? SUMMER CAMP

Type of well/groundwater source (i.e., bedrock well or overburden/sand-gravel well)? BED ROCK

Type of well construction (i.e., steel casing, pvc, brick/clay, or other)? STEEL

Date of installation of the well(s)? UNKNOWN

Depth to water/groundwater within well (or depth to water encountered during drill of well)? 5'

Approximate yield (gallons per minute [gpm]) of well(s)? 4 gpm

Have you ever had to drill a new well due to lowering of water table or poor well yield (if yes, indicate reason)?
NO

Has the water been sampled and tested? 40 YRS AGO

If so, please indicate the date of the last testing. _____

What was the water tested for? _____

How would you describe your water? Cloudy (yes / no) Hard (yes / no) Soft (yes / no) Color CLEAR

Does the water source experience seasonal fluctuation in elevation? Summer vs. winter months? During dry or drought-like conditions? NO

Please describe location of well in relation to house and/or building on the property. OFF ROAD RIGHTAWAY
70 FT FROM CAMP SPOT

Private Well Survey Questionnaire

Parcel ID# 203-00-2-19.5

Please fill out the following questionnaire to the best of your knowledge. If you are not sure of the answer to a question, please comment as "unknown". After completion, please return this questionnaire in the enclosed stamped envelope.

Name and Address: ALBERT W. SHELDON MY PROPERTY IS
17 CHESTNUT HILL DR. WEAVER HILL RD
LONDONDERRY NH 03053 CHERRY CREEK NY
- 1472

Do you have water well(s) on your property? If so, how many? NO

Approximate depth of well(s)? N/A

Diameter of well(s)? N/A

Are you connected/provided with Municipal Water (i.e., water provided by town or private water supply company)? NO

What is water from the well(s) used for? N/A

Type of well/groundwater source (i.e., bedrock well or overburden/sand-gravel well)? N/A

Type of well construction (i.e., steel casing, pvc, brick/clay, or other)? N/A

Date of installation of the well(s)? N/A

Depth to water/groundwater within well (or depth to water encountered during drill of well)? N/A

Approximate yield (gallons per minute [gpm]) of well(s)? N/A

Have you ever had to drill a new well due to lowering of water table or poor well yield (if yes, indicate reason)? N/A

Has the water been sampled and tested? N/A

If so, please indicate the date of the last testing. N/A

What was the water tested for? N/A

How would you describe your water? Cloudy (yes / no) Hard (yes / no) Soft (yes / no) Color N/A

Does the water source experience seasonal fluctuation in elevation? Summer vs. winter months? During dry or drought-like conditions? N/A

Please describe location of well in relation to house and/or building on the property. N/A

The Property in NY is a result of Estate distribution I own 5 acres that was part of 724 Weaver Hill Rd Cherry Creek, NY 14723. I can not answer to any other properties that was part of that distribution

AS
Albert W. Sheldon

Private Well Survey Questionnaire

Parcel ID#: 251.00-1-11

Please fill out the following questionnaire to the best of your knowledge. If you are not sure of the answer to a question, please comment as "unknown". After completion, please return this questionnaire in the enclosed stamped envelope.

Name and Address: Allen and Hope Fredrickson
2632 Johnson Rd., P.O. Box 430
Sinclairville, NY. 14782-0430

Do you have water well(s) on your property? If so, how many? Yes - Two(2) water wells

Approximate depth of well(s)? unknown

Diameter of well(s)? Both are 6" diameter

Are you connected/provided with Municipal Water (i.e., water provided by town or private water supply company)? No

What is water from the well(s) used for? domestic purposes

Type of well/groundwater source (i.e., bedrock well or overburden/sand-gravel well)? unknown

Type of well construction (i.e., steel casing, pvc, brick/clay, or other)? steel casing

Date of installation of the well(s)? unknown

Depth to water/groundwater within well (or depth to water encountered during drill of well)? unknown

Approximate yield (gallons per minute [gpm]) of well(s)? unknown

Have you ever had to drill a new well due to lowering of water table or poor well yield (if yes, indicate reason)? No

Has the water been sampled and tested? _____

If so, please indicate the date of the last testing. _____

What was the water tested for? _____

How would you describe your water? Cloudy (yes / ☒ no) Hard (yes / no) Soft (yes / no) Color pure

Does the water source experience seasonal fluctuation in elevation? Summer vs. winter months? During dry or drought-like conditions? No

Please describe location of well in relation to house and/or building on the property. Each of the wells

is within 100' of the buildings on each property (2632 Johnson Road and 2680 Johnson Rd.)

203.00-1-12

Private Well Survey Questionnaire

Please fill out the following questionnaire to the best of your knowledge. If you are not sure of the answer to a question, please comment as "unknown". After completion, please return this questionnaire in the enclosed stamped envelope.

Name and Address: Stanley M Dybke
1010 Weaver Rd
Cherry Creek, NY 14722

Do you have water well(s) on your property? If so, how many? yes one

Approximate depth of well(s)? 130 ft.

Diameter of well(s)? 8"

Are you connected/provided with Municipal Water (i.e., water provided by town or private water supply company)?

What is water from the well(s) used for? Household / Drinking

Type of well/groundwater source (i.e., bedrock well or overburden/sand-gravel well)? Drilled

Type of well construction (i.e., steel casing, pvc, brick/clay, or other)? Steel

Date of installation of the well(s)? 1980

Depth to water/groundwater within well (or depth to water encountered during drill of well)? 12'

Approximate yield (gallons per minute [gpm]) of well(s)? 65

Have you ever had to drill a new well due to lowering of water table or poor well yield (if yes, indicate reason)? No

Has the water been sampled and tested? Yes

If so, please indicate the date of the last testing. 1996

What was the water tested for? sale of home

How would you describe your water? Cloudy (yes / no) Hard (yes / no) Soft (yes) no) Color Clear

Does the water source experience seasonal fluctuation in elevation? Summer vs. winter months? During dry or drought-like conditions? No

Please describe location of well in relation to house and/or building on the property. 20 ft Front

of home.

Private Well Survey Questionnaire

Parcel # 253.00 - 1-45

Please fill out the following questionnaire to the best of your knowledge. If you are not sure of the answer to a question, please comment as "unknown". After completion, please return this questionnaire in the enclosed stamped envelope.

Name and Address: MRS. JUDY CHADWICK
6053 THORNTON RD.
CHEERY CREEK, NY 14723

Do you have water well(s) on your property? If so, how many? 2 wells

Approximate depth of well(s)? I think the one we use is about 26 ft deep

Diameter of well(s)? THEY ARE DRIVEN, SO PROBABLY ABOUT 2-2 1/2"

Are you connected/provided with Municipal Water (i.e., water provided by town or private water supply company)? NO

What is water from the well(s) used for? HOUSE SUPPLY - ONLY WATER WE HAVE

Type of well/groundwater source (i.e., bedrock well or overburden/sand-gravel well)? ?

Type of well construction (i.e., steel casing, pvc, brick/clay, or other)? I think it is a driven well

Date of installation of the well(s)? about 1954 1 in 1983

Depth to water/groundwater within well (or depth to water encountered during drill of well)? UNKNOWN

Approximate yield (gallons per minute [gpm]) of well(s)? ?

Have you ever had to drill a new well due to lowering of water table or poor well yield (if yes, indicate reason)? The 1st year (1983) - it was hot & dry & we had to pound down more pipe to get more water

Has the water been sampled and tested? YES

If so, please indicate the date of the last testing. ?

What was the water tested for? JUST TO MAKE SURE IT WAS GOOD

How would you describe your water? Cloudy (yes / no) Hard (yes / no) Soft (yes / no) Color CLEAR

Does the water source experience seasonal fluctuation in elevation? Summer vs. winter months? During dry or drought-like conditions? haven't had a problem since the 1st year

- we are cautious though, if it is a dry summer

Please describe location of well in relation to house and/or building on the property. The well we use is between our house & garage. The other one - in reserve is on our lawn below house.

Private Well Survey Questionnaire

217.04-1-15

Please fill out the following questionnaire to the best of your knowledge. If you are not sure of the answer to a question, please comment as "unknown". After completion, please return this questionnaire in the enclosed stamped envelope.

Name and Address: John + Charlene Haskins, Sr
6951 Charlotte Center Rd
Sinclairville N.Y. 14782

Do you have water well(s) on your property? If so, how many? yes (1)

Approximate depth of well(s)? unknown

Diameter of well(s)? unknown

Are you connected/provided with Municipal Water (i.e., water provided by town or private water supply company)? NO

What is water from the well(s) used for? everything

Type of well/groundwater source (i.e., bedrock well or overburden/sand-gravel well)? underground springs

Type of well construction (i.e., steel casing, pvc, brick/clay, or other)? unknown

Date of installation of the well(s)? unknown

Depth to water/groundwater within well (or depth to water encountered during drill of well)? unknown

Approximate yield (gallons per minute [gpm]) of well(s)? unknown

Have you ever had to drill a new well due to lowering of water table or poor well yield (if yes, indicate reason)? NO

Has the water been sampled and tested? yes

If so, please indicate the date of the last testing. 1990

What was the water tested for? safety check

How would you describe your water? Cloudy (yes / no) Hard (yes / no) Soft (yes / no) Color _____

Does the water source experience seasonal fluctuation in elevation? Summer vs. winter months? During dry or drought-like conditions? NO

Please describe location of well in relation to house and/or building on the property. under left hand corner of structure

Private Well Survey Questionnaire

233.00-2-39

Please fill out the following questionnaire to the best of your knowledge. If you are not sure of the answer to a question, please comment as "unknown". After completion, please return this questionnaire in the enclosed stamped envelope.

Name and Address: Mark E. Jaguth
6550 Route 60
Cassadaga, N.Y. 14718

Do you have water well(s) on your property? If so, how many? 1

Approximate depth of well(s)? 150 Feet

Diameter of well(s)? 8"

Are you connected/provided with Municipal Water (i.e., water provided by town or private water supply company)? NO

What is water from the well(s) used for? Drinking, Bathing ETC.

Type of well/groundwater source (i.e., bedrock well or overburden/sand-gravel well)? _____

Type of well construction (i.e., steel casing, pvc, brick/clay, or other)? Steel Casing

Date of installation of the well(s)? 1999.

Depth to water/groundwater within well (or depth to water encountered during drill of well)? _____

Approximate yield (gallons per minute [gpm]) of well(s)? _____

Have you ever had to drill a new well due to lowering of water table or poor well yield (if yes, indicate reason)? NO

Has the water been sampled and tested? Yes

If so, please indicate the date of the last testing. 2003

What was the water tested for? Safety

How would you describe your water? Cloudy (yes / ☒ no) Hard (☒ yes / no) Soft (yes / ☒ no) Color Clear

Does the water source experience seasonal fluctuation in elevation? Summer vs. winter months? During dry or drought-like conditions? Yes, Dry During the Summer

Please describe location of well in relation to house and/or building on the property. 30 Foot To the right of the House

Private Well Survey Questionnaire

233.00-1-36-2

Please fill out the following questionnaire to the best of your knowledge. If you are not sure of the answer to a question, please comment as "unknown". After completion, please return this questionnaire in the enclosed stamped envelope.

Name and Address: David Pisarcik
6553 Route 60
Cassadaga, N.Y. 14718

Do you have water well(s) on your property? If so, how many? yes, 1

Approximate depth of well(s)? 44 Feet

Diameter of well(s)? 8 inch

Are you connected/provided with Municipal Water (i.e., water provided by town or private water supply company)? NO

What is water from the well(s) used for? Drinking, Washing

Type of well/groundwater source (i.e., bedrock well or overburden/sand-gravel well)? _____

Type of well construction (i.e., steel casing, pvc, brick/clay, or other)? Steel Casing

Date of installation of the well(s)? Oct 2014

Depth to water/groundwater within well (or depth to water encountered during drill of well)? _____

Approximate yield (gallons per minute [gpm]) of well(s)? _____

Have you ever had to drill a new well due to lowering of water table or poor well yield (if yes, indicate reason)? NO

Has the water been sampled and tested? NO

If so, please indicate the date of the last testing. _____

What was the water tested for? _____

How would you describe your water? Cloudy (yes / no) Hard (yes) / no Soft (yes / no) Color Rusty

Does the water source experience seasonal fluctuation in elevation? Summer vs. winter months? During dry or drought-like conditions? _____

Please describe location of well in relation to house and/or building on the property. 20 Feet in front
of Home

Private Well Survey Questionnaire

203.00-1-4

Please fill out the following questionnaire to the best of your knowledge. If you are not sure of the answer to a question, please comment as "unknown". After completion, please return this questionnaire in the enclosed stamped envelope.

Name and Address: DENNIS + KAREN ZICCAROLI
7848 PLANK RD
Cherry Creek NY Parcel 203.00 1-4

Do you have water well(s) on your property? If so, how many? ONE

Approximate depth of well(s)? 75 ft

Diameter of well(s)? 8"

Are you connected/provided with Municipal Water (i.e., water provided by town or private water supply company)? NO

What is water from the well(s) used for? drinking, bathing, cleaning

Type of well/groundwater source (i.e., bedrock well or overburden/sand-gravel well)? bedrock well

Type of well construction (i.e., steel casing, pvc, brick/clay, or other)? Steel Casing

Date of installation of the well(s)? 2007

Depth to water/groundwater within well (or depth to water encountered during drill of well)? 75'

Approximate yield (gallons per minute [gpm]) of well(s)? 7

Have you ever had to drill a new well due to lowering of water table or poor well yield (if yes, indicate reason)? NO

Has the water been sampled and tested? NO

If so, please indicate the date of the last testing. _____

What was the water tested for? _____

How would you describe your water? Cloudy (yes ☒ no) Hard (yes ☒ no) Soft (yes ☒ no) Color clear

Does the water source experience seasonal fluctuation in elevation? Summer vs. winter months? During dry or drought-like conditions? NO

Please describe location of well in relation to house and/or building on the property. Approx 60' to South

Private Well Survey Questionnaire

183.00-1-4/9
200.00-1-1

Please fill out the following questionnaire to the best of your knowledge. If you are not sure of the answer to a question, please comment as "unknown". After completion, please return this questionnaire in the enclosed stamped envelope.

Name and Address: Duane & Grace P. Christy
7951 Hall Road
Cassadaga, N.Y. 14718

Do you have water well(s) on your property? If so, how many? Yes - 1 well

Approximate depth of well(s)? 7.0 feet

Diameter of well(s)? 8"

Are you connected/provided with Municipal Water (i.e., water provided by town or private water supply company)? No

What is water from the well(s) used for? Drinking, Cooking, Bathing

Type of well/groundwater source (i.e., bedrock well or overburden/sand-gravel well)? 1st layer Shale Rock

Type of well construction (i.e., steel casing, pvc, brick/clay, or other)? Steel casing

Date of installation of the well(s)? 1946

Depth to water/groundwater within well (or depth to water encountered during drill of well)? 35 - 50 feet

Approximate yield (gallons per minute [gpm]) of well(s)? unknown

Have you ever had to drill a new well due to lowering of water table or poor well yield (if yes, indicate reason)? No

Has the water been sampled and tested? No

If so, please indicate the date of the last testing. _____

What was the water tested for? _____

How would you describe your water? Cloudy (yes / ☒ no) Hard (☒ yes / no) Soft (yes / ☒ no) Color Clear

Does the water source experience seasonal fluctuation in elevation? Summer vs. winter months? During dry or drought-like conditions? Yes

Please describe location of well in relation to house and/or building on the property. 120 yards

Private Well Survey Questionnaire

183.00-1-49
200.00-1-1

Please fill out the following questionnaire to the best of your knowledge. If you are not sure of the answer to a question, please comment as "unknown". After completion, please return this questionnaire in the enclosed stamped envelope.

Name and Address: Duane G & Grace P. Christy
7951 Hall Road
Cassadaga New York 14718

Do you have water well(s) on your property? If so, how many? None

Approximate depth of well(s)? _____

Diameter of well(s)? _____

Are you connected/provided with Municipal Water (i.e., water provided by town or private water supply company)? _____

What is water from the well(s) used for? _____

Type of well/groundwater source (i.e., bedrock well or overburden/sand-gravel well)? _____

Type of well construction (i.e., steel casing, pvc, brick/clay, or other)? _____

Date of installation of the well(s)? _____

Depth to water/groundwater within well (or depth to water encountered during drill of well)? _____

Approximate yield (gallons per minute [gpm]) of well(s)? _____

Have you ever had to drill a new well due to lowering of water table or poor well yield (if yes, indicate reason)? _____

Has the water been sampled and tested? _____

If so, please indicate the date of the last testing. _____

What was the water tested for? _____

How would you describe your water? Cloudy (yes / no) Hard (yes / no) Soft (yes / no) Color _____

Does the water source experience seasonal fluctuation in elevation? Summer vs. winter months? During dry or drought-like conditions? _____

Please describe location of well in relation to house and/or building on the property. _____

Private Well Survey Questionnaire

235.00-1-10

Please fill out the following questionnaire to the best of your knowledge. If you are not sure of the answer to a question, please comment as "unknown". After completion, please return this questionnaire in the enclosed stamped envelope.

Name and Address: Darryl Torgalski
6935 Cleland Rd
Sinclairville, NY 14782

Do you have water well(s) on your property? If so, how many? 1

Approximate depth of well(s)? 60'

Diameter of well(s)? 6"

Are you connected/provided with Municipal Water (i.e., water provided by town or private water supply company)? NO

What is water from the well(s) used for? House

Type of well/groundwater source (i.e., bedrock well or overburden/sand-gravel well)? _____

Type of well construction (i.e., steel casing, pvc, brick/clay, or other)? Steel

Date of installation of the well(s)? 2002

Depth to water/groundwater within well (or depth to water encountered during drill of well)? ?

Approximate yield (gallons per minute [gpm]) of well(s)? 12 gpm

Have you ever had to drill a new well due to lowering of water table or poor well yield (if yes, indicate reason)? NO

Has the water been sampled and tested? yes

If so, please indicate the date of the last testing. 2009

What was the water tested for? Water softener installation

How would you describe your water? Cloudy (yes / no) Hard (yes / no) Soft (yes / no) Color _____

Does the water source experience seasonal fluctuation in elevation? Summer vs. winter months? During dry or drought-like conditions? ?

Please describe location of well in relation to house and/or building on the property. _____

200' from house on North East side

Private Well Survey Questionnaire

217.00-135

Please fill out the following questionnaire to the best of your knowledge. If you are not sure of the answer to a question, please comment as "unknown". After completion, please return this questionnaire in the enclosed stamped envelope.

Name and Address: Delos E Jacques

Do you have water well(s) on your property? If so, how many? yes 1

Approximate depth of well(s)? 60'

Diameter of well(s)? 8"

Are you connected/provided with Municipal Water (i.e., water provided by town or private water supply company)? no

What is water from the well(s) used for? DRINKING - HOUSEHOLD

Type of well/groundwater source (i.e., bedrock well or overburden/sand-gravel well)? no

Type of well construction (i.e., steel casing, pvc, brick/clay, or other)? STEEL CASING

Date of installation of the well(s)? UNK

Depth to water/groundwater within well (or depth to water encountered during drill of well)? x

Approximate yield (gallons per minute [gpm]) of well(s)? x

Have you ever had to drill a new well due to lowering of water table or poor well yield (if yes, indicate reason)? no

Has the water been sampled and tested? yes

If so, please indicate the date of the last testing. 5

What was the water tested for? no

How would you describe your water? Cloudy (yes / no) Hard (yes / no) Soft (yes / no) Color CLEAR, GOOD

Does the water source experience seasonal fluctuation in elevation? Summer vs. winter months? During dry or drought-like conditions? no

Please describe location of well in relation to house and/or building on the property. next to house

IF ERECTING WIND TOWERS, WHAT DOES THAT HAVE TO DO WITH MY WELL? NO DRILLING FOR GAS OR OIL HERE

Private Well Survey Questionnaire

234.00 2-14

Please fill out the following questionnaire to the best of your knowledge. If you are not sure of the answer to a question, please comment as "unknown". After completion, please return this questionnaire in the enclosed stamped envelope.

Name and Address: JOHN AND MARTHA SCOLTON
4623 S. RT. 62
KENNEDY, N.Y. 14747-9762

Do you have water well(s) on your property? If so, how many? 1 WELL 1 SPRING (Flowing)

Approximate depth of well(s)? UNKNOWN

Diameter of well(s)? Abt. 6"

Are you connected/provided with Municipal Water (i.e., water provided by town or private water supply company)? No

What is water from the well(s) used for? FOR CAMP USE (COOKING & CLEANING)

Type of well/groundwater source (i.e., bedrock well or overburden/sand-gravel well)? UNKNOWN

Type of well construction (i.e., steel casing, pvc, brick/clay, or other)? STEEL CASING

Date of installation of the well(s)? UNKNOWN

Depth to water/groundwater within well (or depth to water encountered during drill of well)? UNKNOWN

Approximate yield (gallons per minute [gpm]) of well(s)? ? UNKNOWN

Have you ever had to drill a new well due to lowering of water table or poor well yield (if yes, indicate reason)? No

Has the water been sampled and tested? No

If so, please indicate the date of the last testing. _____

What was the water tested for? _____

How would you describe your water? Cloudy (yes / no) Hard (yes / no) Soft (yes / no) Color NORMAL Clear

Does the water source experience seasonal fluctuation in elevation? Summer vs. winter months? During dry or drought-like conditions? WATER IS USED FROM APRIL-OCTOBER (SEEMS UNIFORM)

Please describe location of well in relation to house and/or building on the property. WELL IS ABOUT 8' FROM LARGE PAVILLION

Private Well Survey Questionnaire

249.00-1-19

Please fill out the following questionnaire to the best of your knowledge. If you are not sure of the answer to a question, please comment as "unknown". After completion, please return this questionnaire in the enclosed stamped envelope.

Name and Address: Donald Libun
6258 S. Stockton Cassadaga Rd
Seneca Falls NY 14782

Do you have water well(s) on your property? If so, how many? yes - 1

Approximate depth of well(s)? 10 ft

Diameter of well(s)? 4 ft

Are you connected/provided with Municipal Water (i.e., water provided by town or private water supply company)? no

What is water from the well(s) used for? everything

Type of well/groundwater source (i.e., bedrock well or overburden/sand-gravel well)? sand

Type of well construction (i.e., steel casing, pvc, brick/clay, or other)? concrete

Date of installation of the well(s)? N/A

Depth to water/groundwater within well (or depth to water encountered during drill of well)? 6 ft

Approximate yield (gallons per minute [gpm]) of well(s)? _____

Have you ever had to drill a new well due to lowering of water table or poor well yield (if yes, indicate reason)? _____

no

Has the water been sampled and tested? yes

If so, please indicate the date of the last testing. 20 yrs ago

What was the water tested for? bacteria

How would you describe your water? Cloudy (yes / no) Hard ☒ (yes / no) Soft (yes / no) Color _____

Does the water source experience seasonal fluctuation in elevation? Summer vs. winter months? During dry or drought-like conditions? yes

Please describe location of well in relation to house and/or building on the property. _____

N/W corner of house

Private Well Survey Questionnaire

203.00-1-13

Please fill out the following questionnaire to the best of your knowledge. If you are not sure of the answer to a question, please comment as "unknown". After completion, please return this questionnaire in the enclosed stamped envelope.

Name and Address: ROBERT C FROST
1065 WEAVER HILL RD
CHERRY CREEK, N.Y. 14723

Do you have water well(s) on your property? If so, how many? YES 1 (ONE)

Approximate depth of well(s)? _____

Diameter of well(s)? _____

Are you connected/provided with Municipal Water (i.e., water provided by town or private water supply company)? NO

What is water from the well(s) used for? DRINKING, WASHING, IRRIGATION ~~Household USE~~

Type of well/groundwater source (i.e., bedrock well or overburden/sand-gravel well)? bedrock

Type of well construction (i.e., steel casing, pvc, brick/clay, or other)? STEEL CASING

Date of installation of the well(s)? _____

Depth to water/groundwater within well (or depth to water encountered during drill of well)? _____

Approximate yield (gallons per minute [gpm]) of well(s)? _____

Have you ever had to drill a new well due to lowering of water table or poor well yield (if yes, indicate reason)? NO

Has the water been sampled and tested? YES

If so, please indicate the date of the last testing. _____

What was the water tested for? _____

How would you describe your water? Cloudy (yes / no) Hard (yes / no) Soft (yes / no) Color _____

Does the water source experience seasonal fluctuation in elevation? Summer vs. winter months? During dry or drought-like conditions? NO

Please describe location of well in relation to house and/or building on the property. _____

Private Well Survey Questionnaire

Please fill out the following questionnaire to the best of your knowledge. If you are not sure of the answer to a question, please comment as "unknown". After completion, please return this questionnaire in the enclosed stamped envelope.

Name and Address:



MR. FRANK X. GIERLINGER, III
2329 EAST RD
SINCLAIRVILLE, NY 14782-9622

Parcel ID Number 235.00-1-4.1

Do you have water well(s) on your property? If so, how many? Yes 1

Approximate depth of well(s)? 91 feet

Diameter of well(s)? 8 inches

Are you connected/provided with Municipal Water (i.e., water provided by town or private water supply company)? No

What is water from the well(s) used for? House

Type of well/groundwater source (i.e., bedrock well or overburden/sand-gravel well)? _____

Type of well construction (i.e., steel casing, pvc, brick/clay, or other)? _____

Date of installation of the well(s)? 2000?

Depth to water/groundwater within well (or depth to water encountered during drill of well)? unknown

Approximate yield (gallons per minute [gpm]) of well(s)? 120

Have you ever had to drill a new well due to lowering of water table or poor well yield (if yes, indicate reason)? No

Has the water been sampled and tested? Yes

If so, please indicate the date of the last testing. 2000

What was the water tested for? Drink are Potability by County

How would you describe your water? Cloudy (yes / no) Hard (yes / no) Soft (yes / no) Color clear

Does the water source experience seasonal fluctuation in elevation? Summer vs. winter months? During dry or drought-like conditions? No

Please describe location of well in relation to house and/or building on the property. No house

Private Well Survey Questionnaire

Please fill out the following questionnaire to the best of your knowledge. If you are not sure of the answer to a question, please comment as "unknown". After completion, please return this questionnaire in the enclosed stamped envelope.

Name and Address:



MR. FRANK X. GIERLINGER, III
2329 EAST RD
SINCLAIRVILLE, NY 14782-9622

Parcel ID Number 235.00-1-5

Do you have water well(s) on your property? If so, how many? One

Approximate depth of well(s)? 52 feet

Diameter of well(s)? 8 1/2 inches

Are you connected/provided with Municipal Water (i.e., water provided by town or private water supply company)? NO

What is water from the well(s) used for? House

Type of well/groundwater source (i.e., bedrock well or overburden/sand-gravel well)? _____

Type of well construction (i.e., steel casing, pvc, brick/clay, or other)? _____

Date of installation of the well(s)? unknown

Depth to water/groundwater within well (or depth to water encountered during drill of well)? 52 feet

Approximate yield (gallons per minute [gpm]) of well(s)? unknown

Have you ever had to drill a new well due to lowering of water table or poor well yield (if yes, indicate reason)? NO

Has the water been sampled and tested? unknown

If so, please indicate the date of the last testing. unknown

What was the water tested for? potability

How would you describe your water? Cloudy (yes / no) Hard (yes / no) Soft (yes / no) Color _____

Does the water source experience seasonal fluctuation in elevation? Summer vs. winter months? During dry or drought-like conditions? unknown

Please describe location of well in relation to house and/or building on the property. 6' on East Side

Private Well Survey Questionnaire

Please fill out the following questionnaire to the best of your knowledge. If you are not sure of the answer to a question, please comment as "unknown". After completion, please return this questionnaire in the enclosed stamped envelope.

Name and Address: _____



MR. FRANK X. GIERLINGER, III
2329 EAST RD
SINCLAIRVILLE, NY 14782-9622

Parcel ID Number 218.00-1-37

Do you have water well(s) on your property? If so, how many? NONE

Approximate depth of well(s)? _____

Diameter of well(s)? _____

Are you connected/provided with Municipal Water (i.e., water provided by town or private water supply company)? _____

What is water from the well(s) used for? _____

Type of well/groundwater source (i.e., bedrock well or overburden/sand-gravel well)? _____

Type of well construction (i.e., steel casing, pvc, brick/clay, or other)? _____

Date of installation of the well(s)? _____

Depth to water/groundwater within well (or depth to water encountered during drill of well)? _____

Approximate yield (gallons per minute [gpm]) of well(s)? _____

Have you ever had to drill a new well due to lowering of water table or poor well yield (if yes, indicate reason)? _____

Has the water been sampled and tested? _____

If so, please indicate the date of the last testing. _____

What was the water tested for? _____

How would you describe your water? Cloudy (yes / no) Hard (yes / no) Soft (yes / no) Color _____

Does the water source experience seasonal fluctuation in elevation? Summer vs. winter months? During dry or drought-like conditions? _____

Please describe location of well in relation to house and/or building on the property. _____

Private Well Survey Questionnaire

271.00-1-1

Please fill out the following questionnaire to the best of your knowledge. If you are not sure of the answer to a question, please comment as "unknown". After completion, please return this questionnaire in the enclosed stamped envelope.

Name and Address: GEORGE S. WASINSKY
920 BENTLEY HILL RD. (PH. 716 695-4988)
ELLINGTON NY 14740

Do you have water well(s) on your property? If so, how many? ONE

Approximate depth of well(s)? 100'

Diameter of well(s)? 8"

Are you connected/provided with Municipal Water (i.e., water provided by town or private water supply company)? NO

What is water from the well(s) used for? DRINKING, COOKING, BATH

Type of well/groundwater source (i.e., bedrock well or overburden/sand-gravel well)? _____

Type of well construction (i.e., steel casing, pvc, brick/clay, or other)? STEEL CASING

Date of installation of the well(s)? APPROX 1999

Depth to water/groundwater within well (or depth to water encountered during drill of well)? 23' + 100' DEPTH

Approximate yield (gallons per minute [gpm]) of well(s)? 5 GPM

Have you ever had to drill a new well due to lowering of water table or poor well yield (if yes, indicate reason)? NO

Has the water been sampled and tested? YES

If so, please indicate the date of the last testing. 2009

What was the water tested for? SEE ATTACHMENT

How would you describe your water? Cloudy (yes ☒ no) Hard (yes ☒ no) Soft (yes ☒ no) Color CRYSTAL CLEAR

Does the water source experience seasonal fluctuation in elevation? Summer vs. winter months? During dry or drought-like conditions? NO

Please describe location of well in relation to house and/or building on the property. 35' EAST OF HOUSE

I WOULD
WELCOME
WIND TURBINES
ON MY PROPERTY.

QUIT WINDY
YEAR ROUND!

FARM

(ALL RESULTS MG/L UNLESS OTHERWISE NOTED)

OPERATOR PERFORMING NITRATE TEST RET

(always mix samples well before running)

Chloriform	E.C.	SPC
N	N	280 254

	STD.	5/31/9	2009	F.W. TEMP	F.W. pH	OPER. INIT	DATE	SHIFT
NITRATE		0.4	0.4					
NITRITE		0.004	0.006					
NIT. AMMONIA		Under range	0.02					
COPPER		0.01	0.04					
SULFATE		11 ppm	9 ppm					
ALUMINUM		0.007 ppm 0.013	0.004 ppm 0.040					
IRON		0.03	0.03					
HARDNESS		5.1 102	88					
ALKALINITY		8.8 88	74					
TOT. SOLIDS		130	100					
CHLORIDE		15 ppm	10 ppm					
ALUMINUM *		—	—					
SILICA		9.5	8.4					
DISS. OXYGEN		10.26	9.82					
PH		7.43	7.28					
Sodium Chloride		4.8 ppm	3.2 ppm					
Fluoride		0.24	0.6 ppm					
Conductivity		190	50					

7.7
7.65

* RUN THE SECOND ALUMINUM TEST ON SAMPLES FROM THE RAW WATER TAP AND THE FILTERED WATER TAP. NOT FROM THE SAMPLE JUGS.

Wasinsky Property

480a Type Map

Tax Parcel 271.00-1-1

175 Acres

Bentley Hill Road

Town of Ellington

Chautauqua County, NY

January 2013

Owner: George Wasinsky

224 Willowgrove South

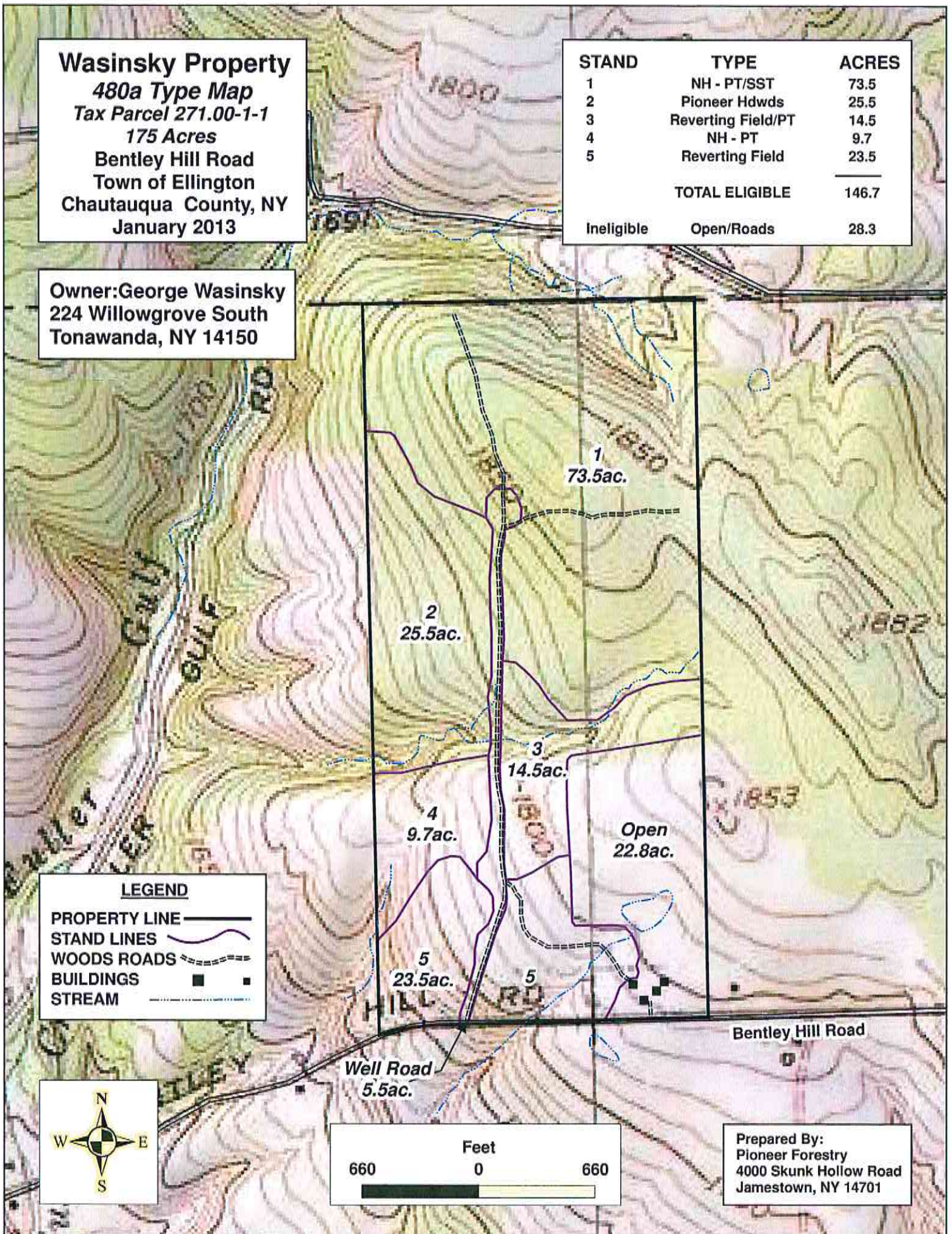
Tonawanda, NY 14150

STAND	TYPE	ACRES
1	NH - PT/SST	73.5
2	Pioneer Hdws	25.5
3	Reverting Field/PT	14.5
4	NH - PT	9.7
5	Reverting Field	23.5
TOTAL ELIGIBLE		146.7
Ineligible	Open/Roads	28.3

LEGEND	
PROPERTY LINE	
STAND LINES	
WOODS ROADS	
BUILDINGS	
STREAM	



Prepared By:
Pioneer Forestry
4000 Skunk Hollow Road
Jamestown, NY 14701



Private Well Survey Questionnaire

234.00-1-41

Please fill out the following questionnaire to the best of your knowledge. If you are not sure of the answer to a question, please comment as "unknown". After completion, please return this questionnaire in the enclosed stamped envelope.

Name and Address: ANTHONY LIZAUCKAS
81 Tuxia Pl
KENMORE NY 14223

Do you have water well(s) on your property? If so, how many? YES 2

Approximate depth of well(s)? 1-35 FT 2-75 FT

Diameter of well(s)? 1-6" 1-5"

Are you connected/provided with Municipal Water (i.e., water provided by town or private water supply company)? NO

What is water from the well(s) used for? DRINKING

Type of well/groundwater source (i.e., bedrock well or overburden/sand-gravel well)? NOT KNOWN

Type of well construction (i.e., steel casing, pvc, brick/clay, or other)? STEEL

Date of installation of the well(s)? 1940 1960

Depth to water/groundwater within well (or depth to water encountered during drill of well)? UNKNOWN

Approximate yield (gallons per minute [gpm]) of well(s)? 5 gpm + 10 gpm

Have you ever had to drill a new well due to lowering of water table or poor well yield (if yes, indicate reason)? NO

Has the water been sampled and tested? YES

If so, please indicate the date of the last testing. 7-2015

What was the water tested for? BACTERIA

How would you describe your water? Cloudy (yes / no) Hard (yes / no) Soft (yes) no) Color CLEAR

Does the water source experience seasonal fluctuation in elevation? Summer vs. winter months? During dry or drought-like conditions? NO

Please describe location of well in relation to house and/or building on the property. ADJACENT TO BUILDING

Private Well Survey Questionnaire

Please fill out the following questionnaire to the best of your knowledge. If you are not sure of the answer to a question, please comment as "unknown". After completion, please return this questionnaire in the enclosed stamped envelope.

Name and Address: Village of Sinclairville
P.O. Box 469
Sinclairville, N.Y.

Do you have water well(s) on your property? If so, how many? No

Approximate depth of well(s)? N/A

Diameter of well(s)? N/A

Are you connected/provided with Municipal Water (i.e., water provided by town or private water supply company)? No

What is water from the well(s) used for? N/A

Type of well/groundwater source (i.e., bedrock well or overburden/sand-gravel well)? N/A

Type of well construction (i.e., steel casing, pvc, brick/clay, or other)? N/A

Date of installation of the well(s)? N/A

Depth to water/groundwater within well (or depth to water encountered during drill of well)? N/A

Approximate yield (gallons per minute [gpm]) of well(s)? N/A

Have you ever had to drill a new well due to lowering of water table or poor well yield (if yes, indicate reason)? No

Has the water been sampled and tested? No

If so, please indicate the date of the last testing. _____

What was the water tested for? _____

How would you describe your water? Cloudy (yes / no) Hard (yes / no) Soft (yes / no) Color N/A

Does the water source experience seasonal fluctuation in elevation? Summer vs. winter months? During dry or drought-like conditions? Not being used as source of water

so elevation is not checked

Please describe location of well in relation to house and/or building on the property. house is approx 300' from property line

Private Well Survey Questionnaire

234.00-1-24

Please fill out the following questionnaire to the best of your knowledge. If you are not sure of the answer to a question, please comment as "unknown". After completion, please return this questionnaire in the enclosed stamped envelope.

Name and Address: Jeremy Suber
6521 Charlotte Ct. Rd. PO Box 1063
Sinclairville N.Y. 14782

Do you have water well(s) on your property? If so, how many? 1

Approximate depth of well(s)? 25 ft.

Diameter of well(s)? 8 inches

Are you connected/provided with Municipal Water (i.e., water provided by town or private water supply company)? No

What is water from the well(s) used for? Everything

Type of well/groundwater source (i.e., bedrock well or overburden/sand-gravel well)? Bedrock well

Type of well construction (i.e., steel casing, pvc, brick/clay, or other)? Steel

Date of installation of the well(s)? 1982?

Depth to water/groundwater within well (or depth to water encountered during drill of well)? ?

Approximate yield (gallons per minute [gpm]) of well(s)? ?

Have you ever had to drill a new well due to lowering of water table or poor well yield (if yes, indicate reason)? No

Has the water been sampled and tested? Yes 1998

If so, please indicate the date of the last testing. 1998

What was the water tested for? If it was OK for drinking

How would you describe your water? Cloudy (yes ☒ no) Hard (yes ☒ no) Soft (yes ☒ no) Color clear

Does the water source experience seasonal fluctuation in elevation? Summer vs. winter months? During dry or drought-like conditions? No

Please describe location of well in relation to house and/or building on the property. from front of house
about 50 ft to right?

Private Well Survey Questionnaire

2300-1-12

Please fill out the following questionnaire to the best of your knowledge. If you are not sure of the answer to a question, please comment as "unknown". After completion, please return this questionnaire in the enclosed stamped envelope.

Name and Address: Jack Peacock
Sanford Road
Cherry Creek NY

Do you have water well(s) on your property? If so, how many? Yes One

Approximate depth of well(s)? 40'

Diameter of well(s)? 8"

Are you connected/provided with Municipal Water (i.e., water provided by town or private water supply company)? No

What is water from the well(s) used for? Drinking

Type of well/groundwater source (i.e., bedrock well or overburden/sand-gravel well)? Sand-gravel

Type of well construction (i.e., steel casing, pvc, brick/clay, or other)? steel casing

Date of installation of the well(s)? 1982

Depth to water/groundwater within well (or depth to water encountered during drill of well)? Do not know

Approximate yield (gallons per minute [gpm]) of well(s)? 1-2 gal

Have you ever had to drill a new well due to lowering of water table or poor well yield (if yes, indicate reason)? Yes

Lack of water - well too shallow

Has the water been sampled and tested? Yes

If so, please indicate the date of the last testing. Unknown

What was the water tested for? _____

How would you describe your water? Cloudy (yes / no) Hard (☒ yes) / no) Soft (yes / no) Color Clear

Does the water source experience seasonal fluctuation in elevation? Summer vs. winter months? During dry or drought-like conditions? Yes

Please describe location of well in relation to house and/or building on the property. 20 ft from the house

Private Well Survey Questionnaire

252.00-1-2
252.00-131.5

Please fill out the following questionnaire to the best of your knowledge. If you are not sure of the answer to a question, please comment as "unknown". After completion, please return this questionnaire in the enclosed stamped envelope.

Name and Address: _____



Lucinda R. Blum
6266 Johnson Rd.
Sinclairville, NY 14782-9676

Do you have water well(s) on your property? If so, how many? YES ONE

Approximate depth of well(s)? UNCERTAIN

Diameter of well(s)? 7"

Are you connected/provided with Municipal Water (i.e., water provided by town or private water supply company)? NO

What is water from the well(s) used for? DRINKING . COOKING . BATHING . GARDEN WATER

Type of well/groundwater source (i.e., bedrock well or overburden/sand-gravel well)? UNKNOWN

Type of well construction (i.e., steel casing, pvc, brick/clay, or other)? STEEL CASING

Date of installation of the well(s)? UNKNOWN EXACT DATE . AT LEAST 30 YEARS AGO

Depth to water/groundwater within well (or depth to water encountered during drill of well)? UNKNOWN

Approximate yield (gallons per minute [gpm]) of well(s)? UNKNOWN

Have you ever had to drill a new well due to lowering of water table or poor well yield (if yes, indicate reason)? NO

Has the water been sampled and tested? YES

If so, please indicate the date of the last testing. APRIL 1996

What was the water tested for? BACTERIA . LEAD

How would you describe your water? Cloudy (yes ☒ no) Hard (☒ no) Soft (yes / no) Color CLEAR

Does the water source experience seasonal fluctuation in elevation? Summer vs. winter months? During dry or drought-like conditions? NO . WELL HAS BEEN COMPLETELY DEPENDABLE

AT ALL TIMES; HAS NEVER RUN DRY; BEST TASTING WATER
KNOWN.

Please describe location of well in relation to house and/or building on the property. 27 FEET FROM HOUSE

Private Well Survey Questionnaire

220.00-1-411

Please fill out the following questionnaire to the best of your knowledge. If you are not sure of the answer to a question, please comment as "unknown". After completion, please return this questionnaire in the enclosed stamped envelope.

Name and Address: PAUL W. SMITH
7279 NORTH ROAD
CHERRY CREEK NEW YORK 14723

Do you have water well(s) on your property? If so, how many? 1 WELL 2 SPRINGS
 Approximate depth of well(s)? 90 FEET NEAR SURFACE 3-4 FT
 Diameter of well(s)? 6" CASING

Are you connected/provided with Municipal Water (i.e., water provided by town or private water supply company)? NO NO

What is water from the well(s) used for? DOMESTIC - HOUSE DOMESTIC HOUSE

Type of well/groundwater source (i.e., bedrock well or overburden/sand-gravel well)? BEDROCK SAND & GRAVEL WITH

Type of well construction (i.e., steel casing, pvc, brick/clay, or other)? STEEL CASING CONCRETE TANKS

Date of installation of the well(s)? EST. 1963 1986 BOTH

Depth to water/groundwater within well (or depth to water encountered during drill of well)? 50 FEET TO WATER 45 FEET

Approximate yield (gallons per minute [gpm]) of well(s)? 50 GPM PER MINUTE 8-10 GALLON / MIN.

Have you ever had to drill a new well due to lowering of water table or poor well yield (if yes, indicate reason)? NO 10

Has the water been sampled and tested? YES (2015) YES JAN 5 2016 BOTH

If so, please indicate the date of the last testing. DEC. 10 2015

What was the water tested for? E. COLI & CHLOROPHEN ECOLI & CHLOROPHEN

How would you describe your water? Cloudy (yes / no) Hard (yes / no) Soft (yes) / no Color CLEAR CLEAR SOFT

Does the water source experience seasonal fluctuation in elevation? Summer vs. winter months? During dry or drought-like conditions? NO USUALLY RAMPLE THROUGH OUT YEAR TO SUPPLY IT HOUSE HOLD

Please describe location of well in relation to house and/or building on the property. APPROX 100' EAST OF HOUSE

Spring No 1 is APPROX 800 FEET W. OF HOUSE
 Spring No 2 is APPROX 2,000 FEET W. OF HOUSE

Private Well Survey Questionnaire

220.00-1-15

Please fill out the following questionnaire to the best of your knowledge. If you are not sure of the answer to a question, please comment as "unknown". After completion, please return this questionnaire in the enclosed stamped envelope.

Name and Address: DAVID DAWLEY 837 WEAVERHILL RD CHERRY CREEK NY 14723 (Not mailing Address)

Do you have water well(s) on your property? If so, how many? yes one

Approximate depth of well(s)? 124 ft

Diameter of well(s)? 10 inch

Are you connected/provided with Municipal Water (i.e., water provided by town or private water supply company)? NO

What is water from the well(s) used for? drinking + house hold use + exterior use

Type of well/groundwater source (i.e., bedrock well or overburden/sand-gravel well)? bed rock

Type of well construction (i.e., steel casing, pvc, brick/clay, or other)? Steel casing

Date of installation of the well(s)? 1998 early summer

Depth to water/groundwater within well (or depth to water encountered during drill of well)? 80ft to water

Approximate yield (gallons per minute [gpm]) of well(s)? 20 gal/min

Have you ever had to drill a new well due to lowering of water table or poor well yield (if yes, indicate reason)? NO

Has the water been sampled and tested? NO

If so, please indicate the date of the last testing. _____

What was the water tested for? _____

How would you describe your water? Cloudy (yes / no) Hard (yes / no) Soft (yes / no) Color clear

Does the water source experience seasonal fluctuation in elevation? Summer vs. winter months? During dry or drought-like conditions? Never had a problem

Please describe location of well in relation to house and/or building on the property. 25 yds south of home

Private Well Survey Questionnaire

233-00-1-32

Please fill out the following questionnaire to the best of your knowledge. If you are not sure of the answer to a question, please comment as "unknown". After completion, please return this questionnaire in the enclosed stamped envelope.

Name and Address: Patrick L Kelly
6611 Rt 60
CASSADAGA NY

Do you have water well(s) on your property? If so, how many? NO

Approximate depth of well(s)? _____

Diameter of well(s)? _____

Are you connected/provided with Municipal Water (i.e., water provided by town or private water supply company)? NO

What is water from the well(s) used for? _____

Type of well/groundwater source (i.e., bedrock well or overburden/sand-gravel well)? _____

Type of well construction (i.e., steel casing, pvc, brick/clay, or other)? _____

Date of installation of the well(s)? _____

Depth to water/groundwater within well (or depth to water encountered during drill of well)? _____

Approximate yield (gallons per minute [gpm]) of well(s)? _____

Have you ever had to drill a new well due to lowering of water table or poor well yield (if yes, indicate reason)? _____

Has the water been sampled and tested? _____

If so, please indicate the date of the last testing. _____

What was the water tested for? _____

How would you describe your water? Cloudy (yes / no) Hard (yes / no) Soft (yes / no) Color _____

Does the water source experience seasonal fluctuation in elevation? Summer vs. winter months? During dry or drought-like conditions? _____

Please describe location of well in relation to house and/or building on the property. _____

Private Well Survey Questionnaire

233.00-1-35.1

Please fill out the following questionnaire to the best of your knowledge. If you are not sure of the answer to a question, please comment as "unknown". After completion, please return this questionnaire in the enclosed stamped envelope.

Name and Address: Patrick L Kelly
6611 Rt 60
CASSADAGA NY

Do you have water well(s) on your property? If so, how many? NO

Approximate depth of well(s)? _____

Diameter of well(s)? _____

Are you connected/provided with Municipal Water (i.e., water provided by town or private water supply company)? NO

What is water from the well(s) used for? _____

Type of well/groundwater source (i.e., bedrock well or overburden/sand-gravel well)? _____

Type of well construction (i.e., steel casing, pvc, brick/clay, or other)? _____

Date of installation of the well(s)? _____

Depth to water/groundwater within well (or depth to water encountered during drill of well)? _____

Approximate yield (gallons per minute [gpm]) of well(s)? _____

Have you ever had to drill a new well due to lowering of water table or poor well yield (if yes, indicate reason)? _____

Has the water been sampled and tested? _____

If so, please indicate the date of the last testing. _____

What was the water tested for? _____

How would you describe your water? Cloudy (yes / no) Hard (yes / no) Soft (yes / no) Color _____

Does the water source experience seasonal fluctuation in elevation? Summer vs. winter months? During dry or drought-like conditions? _____

Please describe location of well in relation to house and/or building on the property. _____

Private Well Survey Questionnaire

233.00-1-36.1

Please fill out the following questionnaire to the best of your knowledge. If you are not sure of the answer to a question, please comment as "unknown". After completion, please return this questionnaire in the enclosed stamped envelope.

Name and Address: PATRICK L KELLY
6611 RT 60
CASSADAGA N.Y.

Do you have water well(s) on your property? If so, how many? NO

Approximate depth of well(s)? _____

Diameter of well(s)? _____

Are you connected/provided with Municipal Water (i.e., water provided by town or private water supply company)? NO

What is water from the well(s) used for? _____

Type of well/groundwater source (i.e., bedrock well or overburden/sand-gravel well)? _____

Type of well construction (i.e., steel casing, pvc, brick/clay, or other)? _____

Date of installation of the well(s)? _____

Depth to water/groundwater within well (or depth to water encountered during drill of well)? _____

Approximate yield (gallons per minute [gpm]) of well(s)? _____

Have you ever had to drill a new well due to lowering of water table or poor well yield (if yes, indicate reason)? _____

Has the water been sampled and tested? _____

If so, please indicate the date of the last testing. _____

What was the water tested for? _____

How would you describe your water? Cloudy (yes / no) Hard (yes / no) Soft (yes / no) Color _____

Does the water source experience seasonal fluctuation in elevation? Summer vs. winter months? During dry or drought-like conditions? _____

Please describe location of well in relation to house and/or building on the property. _____

Private Well Survey Questionnaire

233.00-1-37.1

Please fill out the following questionnaire to the best of your knowledge. If you are not sure of the answer to a question, please comment as "unknown". After completion, please return this questionnaire in the enclosed stamped envelope.

Name and Address: Patrick L Kelly
RT 60 6611
CASSADAGA NY

Do you have water well(s) on your property? If so, how many? 1

Approximate depth of well(s)? 50 Feet

Diameter of well(s)? 8 inches

Are you connected/provided with Municipal Water (i.e., water provided by town or private water supply company)? NO

What is water from the well(s) used for? HOUSE & BARN

Type of well/groundwater source (i.e., bedrock well or overburden/sand-gravel well)? bedrock

Type of well construction (i.e., steel casing, pvc, brick/clay, or other)? steel casing

Date of installation of the well(s)? 2008

Depth to water/groundwater within well (or depth to water encountered during drill of well)? 50 Feet

Approximate yield (gallons per minute [gpm]) of well(s)? UNKNOWN

Have you ever had to drill a new well due to lowering of water table or poor well yield (if yes, indicate reason)? yes

old well drier well

Has the water been sampled and tested? NO

If so, please indicate the date of the last testing. _____

What was the water tested for? _____

How would you describe your water? Cloudy (yes / no) Hard (yes / no) Soft (yes / no) Color clear

Does the water source experience seasonal fluctuation in elevation? Summer vs. winter months? During dry or drought-like conditions? NO

Please describe location of well in relation to house and/or building on the property. north of house

Private Well Survey Questionnaire

233.00 - 2-4/0

Please fill out the following questionnaire to the best of your knowledge. If you are not sure of the answer to a question, please comment as "unknown". After completion, please return this questionnaire in the enclosed stamped envelope.

Name and Address: Patrick L Kelly
6611 Rt 60
CASSADOGA NY

Do you have water well(s) on your property? If so, how many? NO

Approximate depth of well(s)? _____

Diameter of well(s)? _____

Are you connected/provided with Municipal Water (i.e., water provided by town or private water supply company)? NO

What is water from the well(s) used for? _____

Type of well/groundwater source (i.e., bedrock well or overburden/sand-gravel well)? _____

Type of well construction (i.e., steel casing, pvc, brick/clay, or other)? _____

Date of installation of the well(s)? _____

Depth to water/groundwater within well (or depth to water encountered during drill of well)? _____

Approximate yield (gallons per minute [gpm]) of well(s)? _____

Have you ever had to drill a new well due to lowering of water table or poor well yield (if yes, indicate reason)? _____

Has the water been sampled and tested? _____

If so, please indicate the date of the last testing. _____

What was the water tested for? _____

How would you describe your water? Cloudy (yes / no) Hard (yes / no) Soft (yes / no) Color _____

Does the water source experience seasonal fluctuation in elevation? Summer vs. winter months? During dry or drought-like conditions? _____

Please describe location of well in relation to house and/or building on the property. _____

Private Well Survey Questionnaire

237.00-1-34

Please fill out the following questionnaire to the best of your knowledge. If you are not sure of the answer to a question, please comment as "unknown". After completion, please return this questionnaire in the enclosed stamped envelope.

Name and Address: DONALD L. BLAIR
6521 PICKUP HILL Rd
CHERRY CREEK NEW YORK 14723

Do you have water well(s) on your property? If so, how many? 2

Approximate depth of well(s)? 75 ft

Diameter of well(s)? 10 TO 12"

Are you connected/provided with Municipal Water (i.e., water provided by town or private water supply company)? NO

What is water from the well(s) used for? HOME USE

Type of well/groundwater source (i.e., bedrock well or overburden/sand-gravel well)? BEDROCK - ~~SAND~~ SHALE

Type of well construction (i.e., steel casing, pvc, brick/clay, or other)? ① STEEL CASING ② STEEL CASING 10-REST STONE

Date of installation of the well(s)? ① SEVENTIES ② 2002

Depth to water/groundwater within well (or depth to water encountered during drill of well)? ?

Approximate yield (gallons per minute [gpm]) of well(s)? 2 gpm MINUTE

Have you ever had to drill a new well due to lowering of water table or poor well yield (if yes, indicate reason)? NO

Has the water been sampled and tested? NO

If so, please indicate the date of the last testing. _____

What was the water tested for? _____

How would you describe your water? Cloudy (yes) / no) Hard (yes) / no) Soft (yes / no) Color SOME TIMES

Does the water source experience seasonal fluctuation in elevation? Summer vs. winter months? During dry or drought-like conditions? NOT YET

Please describe location of well in relation to house and/or building on the property. WITHIN 15 ft FROM HOUSES

233.00-1-5

Private Well Survey Questionnaire

Please fill out the following questionnaire to the best of your knowledge. If you are not sure of the answer to a question, please comment as "unknown". After completion, please return this questionnaire in the enclosed stamped envelope.

Name and Address: BRIAN R. & JUDITH E. RAPP
6749 ROUTE 60
CASSADAGA, NY 14718

Do you have water well(s) on your property? If so, how many? ONE

Approximate depth of well(s)? 13 feet

Diameter of well(s)? 5 feet

Are you connected/provided with Municipal Water (i.e., water provided by town or private water supply company)? NO

What is water from the well(s) used for? everything - drinking, household, barn...

Type of well/groundwater source (i.e., bedrock well or overburden/sand-gravel well)? sand/gravel

Type of well construction (i.e., steel casing, pvc, brick/clay, or other)? concrete

Date of installation of the well(s)? 1977

Depth to water/groundwater within well (or depth to water encountered during drill of well)? 8 feet

Approximate yield (gallons per minute [gpm]) of well(s)? 20+ gallon/minute

Have you ever had to drill a new well due to lowering of water table or poor well yield (if yes, indicate reason)?

NO

Has the water been sampled and tested? yes

If so, please indicate the date of the last testing. ≈ 1980

What was the water tested for? potability

How would you describe your water? Cloudy (yes / no) Hard (yes / no) Soft (yes / no) Color CLEAR

Does the water source experience seasonal fluctuation in elevation? Summer vs. winter months? During dry or drought-like conditions? Some what

Please describe location of well in relation to house and/or building on the property. 30' from house -
between house & free-standing garage

Private Well Survey Questionnaire

216.00-1-5.1

Please fill out the following questionnaire to the best of your knowledge. If you are not sure of the answer to a question, please comment as "unknown". After completion, please return this questionnaire in the enclosed stamped envelope.

Name and Address: BRIAN R. & JUDITH E. RAPP
6749 ROUTE 60
CASSADAGA, NY 14718

Do you have water well(s) on your property? If so, how many? NO

Approximate depth of well(s)? _____

Diameter of well(s)? _____

Are you connected/provided with Municipal Water (i.e., water provided by town or private water supply company)? _____

What is water from the well(s) used for? _____

Type of well/groundwater source (i.e., bedrock well or overburden/sand-gravel well)? _____

Type of well construction (i.e., steel casing, pvc, brick/clay, or other)? _____

Date of installation of the well(s)? _____

Depth to water/groundwater within well (or depth to water encountered during drill of well)? _____

Approximate yield (gallons per minute [gpm]) of well(s)? _____

Have you ever had to drill a new well due to lowering of water table or poor well yield (if yes, indicate reason)? _____

Has the water been sampled and tested? _____

If so, please indicate the date of the last testing. _____

What was the water tested for? _____

How would you describe your water? Cloudy (yes / no) Hard (yes / no) Soft (yes / no) Color _____

Does the water source experience seasonal fluctuation in elevation? Summer vs. winter months? During dry or drought-like conditions? _____

Please describe location of well in relation to house and/or building on the property. _____

Private Well Survey Questionnaire

233,00-2-2

Please fill out the following questionnaire to the best of your knowledge. If you are not sure of the answer to a question, please comment as "unknown". After completion, please return this questionnaire in the enclosed stamped envelope.

Name and Address: BRIAN R. & JUDITH E. RAPP
6749 ROUTE 60
CASSADAGA, NY 14718

Do you have water well(s) on your property? If so, how many? NO

Approximate depth of well(s)? _____

Diameter of well(s)? _____

Are you connected/provided with Municipal Water (i.e., water provided by town or private water supply company)? _____

What is water from the well(s) used for? _____

Type of well/groundwater source (i.e., bedrock well or overburden/sand-gravel well)? _____

Type of well construction (i.e., steel casing, pvc, brick/clay, or other)? _____

Date of installation of the well(s)? _____

Depth to water/groundwater within well (or depth to water encountered during drill of well)? _____

Approximate yield (gallons per minute [gpm]) of well(s)? _____

Have you ever had to drill a new well due to lowering of water table or poor well yield (if yes, indicate reason)? _____

Has the water been sampled and tested? _____

If so, please indicate the date of the last testing. _____

What was the water tested for? _____

How would you describe your water? Cloudy (yes / no) Hard (yes / no) Soft (yes / no) Color _____

Does the water source experience seasonal fluctuation in elevation? Summer vs. winter months? During dry or drought-like conditions? _____

Please describe location of well in relation to house and/or building on the property. _____

Private Well Survey Questionnaire

233.00-2-3

Please fill out the following questionnaire to the best of your knowledge. If you are not sure of the answer to a question, please comment as "unknown". After completion, please return this questionnaire in the enclosed stamped envelope.

Name and Address: BRIAN R. & JUDITH E. RAPP
16749 ROUTE 60
CASSADAGA, NY 14718

Do you have water well(s) on your property? If so, how many? NO

Approximate depth of well(s)? _____

Diameter of well(s)? _____

Are you connected/provided with Municipal Water (i.e., water provided by town or private water supply company)? _____

What is water from the well(s) used for? _____

Type of well/groundwater source (i.e., bedrock well or overburden/sand-gravel well)? _____

Type of well construction (i.e., steel casing, pvc, brick/clay, or other)? _____

Date of installation of the well(s)? _____

Depth to water/groundwater within well (or depth to water encountered during drill of well)? _____

Approximate yield (gallons per minute [gpm]) of well(s)? _____

Have you ever had to drill a new well due to lowering of water table or poor well yield (if yes, indicate reason)? _____

Has the water been sampled and tested? _____

If so, please indicate the date of the last testing. _____

What was the water tested for? _____

How would you describe your water? Cloudy (yes / no) Hard (yes / no) Soft (yes / no) Color _____

Does the water source experience seasonal fluctuation in elevation? Summer vs. winter months? During dry or drought-like conditions? _____

Please describe location of well in relation to house and/or building on the property. _____

Private Well Survey Questionnaire

Please fill out the following questionnaire to the best of your knowledge. If you are not sure of the answer to a question, please comment as "unknown". After completion, please return this questionnaire in the enclosed stamped envelope.

Name and Address: Gierlinger parcel ID# 218.00-1-33
2224 East Rd
Sinclairville N.Y. 14782

Do you have water well(s) on your property? If so, how many? yes (1) one

Approximate depth of well(s)? 50 ft.

Diameter of well(s)? 8 inch

Are you connected/provided with Municipal Water (i.e., water provided by town or private water supply company)? NO

What is water from the well(s) used for? drinking

Type of well/groundwater source (i.e., bedrock well or overburden/sand-gravel well)? bedrock

Type of well construction (i.e., steel casing, pvc, brick/clay, or other)? steel casing

Date of installation of the well(s)? unknown

Depth to water/groundwater within well (or depth to water encountered during drill of well)? unknown

Approximate yield (gallons per minute [gpm]) of well(s)? unknown

Have you ever had to drill a new well due to lowering of water table or poor well yield (if yes, indicate reason)? NO

Has the water been sampled and tested? yes

If so, please indicate the date of the last testing. Dec. 2013

What was the water tested for? bacteria / potability

How would you describe your water? Cloudy (☒ yes / ☐ no) Hard (☒ yes / ☐ no) Soft (☒ yes / ☐ no) Color orange

Does the water source experience seasonal fluctuation in elevation? Summer vs. winter months? During dry or drought-like conditions? no

Please describe location of well in relation to house and/or building on the property. 50 ft east of house

Private Well Survey Questionnaire

183.00-145

Please fill out the following questionnaire to the best of your knowledge. If you are not sure of the answer to a question, please comment as "unknown". After completion, please return this questionnaire in the enclosed stamped envelope.

Name and Address: Doug Aldrich
2841 Tarbox Rd
Cassadaga, NY 14718

Do you have water well(s) on your property? If so, how many? 2

Approximate depth of well(s)? 100'

Diameter of well(s)? 6" & 10"

Are you connected/provided with Municipal Water (i.e., water provided by town or private water supply company)? No

What is water from the well(s) used for? Livestock & personal

Type of well/groundwater source (i.e., bedrock well or overburden/sand-gravel well)? bedrock

Type of well construction (i.e., steel casing, pvc, brick/clay, or other)? steel casing

Date of installation of the well(s)? 2005 2012

Depth to water/groundwater within well (or depth to water encountered during drill of well)? 70' & 60'

Approximate yield (gallons per minute [gpm]) of well(s)? both ± 6 gallons minute

Have you ever had to drill a new well due to lowering of water table or poor well yield (if yes, indicate reason)? No

Has the water been sampled and tested? No

If so, please indicate the date of the last testing. _____

What was the water tested for? _____

How would you describe your water? Cloudy (yes ☒ no) Hard (yes ☒ no) Soft (yes / no) Color clear

Does the water source experience seasonal fluctuation in elevation? Summer vs. winter months? During dry or drought-like conditions? No

Please describe location of well in relation to house and/or building on the property. 40' South east

house, 100 SE of Barn #1

Private Well Survey Questionnaire

219.00-1-423

Please fill out the following questionnaire to the best of your knowledge. If you are not sure of the answer to a question, please comment as "unknown". After completion, please return this questionnaire in the enclosed stamped envelope.

Name and Address: Joe Vallone

7347 Farrington Hollow Rd

Cherry Creek Ny 14723

Do you have water well(s) on your property? If so, how many? yes (1)

Approximate depth of well(s)? 80 FT

Diameter of well(s)? unknown

Are you connected/provided with Municipal Water (i.e., water provided by town or private water supply company)? NO

What is water from the well(s) used for? House

Type of well/groundwater source (i.e., bedrock well or overburden/sand-gravel well)? unknown

Type of well construction (i.e., steel casing, pvc, brick/clay, or other)? steel casing

Date of installation of the well(s)? 2008

Depth to water/groundwater within well (or depth to water encountered during drill of well)? 50 FT

Approximate yield (gallons per minute [gpm]) of well(s)? 12

Have you ever had to drill a new well due to lowering of water table or poor well yield (if yes, indicate reason)? NO

Has the water been sampled and tested? NO

If so, please indicate the date of the last testing. _____

What was the water tested for? _____

How would you describe your water? Cloudy (yes / ☒ no) Hard (☒ yes / no) Soft (yes / ☒ no) Color _____

Does the water source experience seasonal fluctuation in elevation? Summer vs. winter months? During dry or drought-like conditions? NO

Please describe location of well in relation to house and/or building on the property. 30 FT FROM

BACK OF HOUSE

Private Well Survey Questionnaire

234.00-1-19

Please fill out the following questionnaire to the best of your knowledge. If you are not sure of the answer to a question, please comment as "unknown". After completion, please return this questionnaire in the enclosed stamped envelope.

Name and Address:



Joe Ceranowicz
408 Lake Shore Dr. E.
Dunkirk, NY 14048

Do you have water well(s) on your property? If so, how many? 2

Approximate depth of well(s)? 14 ft. and 53 ft.

Diameter of well(s)? 8" pipe

Are you connected/provided with Municipal Water (i.e., water provided by town or private water supply company)? no

What is water from the well(s) used for? drinking + all household use

Type of well/groundwater source (i.e., bedrock well or overburden/sand-gravel well)? bedrock

Type of well construction (i.e., steel casing, pvc, brick/clay, or other)? steel pipe

Date of installation of the well(s)? 1970

Depth to water/groundwater within well (or depth to water encountered during drill of well)? -

Approximate yield (gallons per minute [gpm]) of well(s)? unlimited

Have you ever had to drill a new well due to lowering of water table or poor well yield (if yes, indicate reason)? no

Has the water been sampled and tested? no

If so, please indicate the date of the last testing. _____

What was the water tested for? _____

How would you describe your water? Cloudy (yes / no) Hard (yes / no) Soft (yes / no) Color clear ^{good to drink}

Does the water source experience seasonal fluctuation in elevation? Summer vs. winter months? During dry or drought-like conditions? no

Please describe location of well in relation to house and/or building on the property. 40' from house, 30' from trailer.

Believe this is the highest point in Chaut Co. within a 2 mi range.

Private Well Survey Questionnaire

269.00-1-22

Please fill out the following questionnaire to the best of your knowledge. If you are not sure of the answer to a question, please comment as "unknown". After completion, please return this questionnaire in the enclosed stamped envelope.

Name and Address: Alan Edson
1941 Edson Rd.
Lincolnton, N.C. 28132

Do you have water well(s) on your property? If so, how many? 1

Approximate depth of well(s)? 65'

Diameter of well(s)? 4"

Are you connected/provided with Municipal Water (i.e., water provided by town or private water supply company)? no

What is water from the well(s) used for? household plus livestock

Type of well/groundwater source (i.e., bedrock well or overburden/sand-gravel well)? bedrock

Type of well construction (i.e., steel casing, pvc, brick/clay, or other)? steel casing

Date of installation of the well(s)? 1920's

Depth to water/groundwater within well (or depth to water encountered during drill of well)? 10'

Approximate yield (gallons per minute [gpm]) of well(s)? unknown

Have you ever had to drill a new well due to lowering of water table or poor well yield (if yes, indicate reason)? no

Has the water been sampled and tested? no

If so, please indicate the date of the last testing. _____

What was the water tested for? _____

How would you describe your water? Cloudy (yes / ☒ no) Hard (☒ yes / no) Soft (yes / no) Color clear

Does the water source experience seasonal fluctuation in elevation? Summer vs. winter months? During dry or drought-like conditions? no

Please describe location of well in relation to house and/or building on the property. located

between house and barn

Private Well Survey Questionnaire

252.00-1-20
252.00-1-16

Please fill out the following questionnaire to the best of your knowledge. If you are not sure of the answer to a question, please comment as "unknown". After completion, please return this questionnaire in the enclosed stamped envelope.

Name and Address: David Lind
2092 Engdahl Rd
Siouxclairville NY 11782

Do you have water well(s) on your property? If so, how many? 2

Approximate depth of well(s)? 30' 98'

Diameter of well(s)? 6"

Are you connected/provided with Municipal Water (i.e., water provided by town or private water supply company)? no

What is water from the well(s) used for? 98' on house 30' on barn

Type of well/groundwater source (i.e., bedrock well or overburden/sand-gravel well)? ?

Type of well construction (i.e., steel casing, pvc, brick/clay, or other)? Steel

Date of installation of the well(s)? 98' 1997 30' Hand dug in 1980s Casing Put in in 80's

Depth to water/groundwater within well (or depth to water encountered during drill of well)? 30' Few Feet 98' 10-15 Feet

Approximate yield (gallons per minute [gpm]) of well(s)? both have high yields

Have you ever had to drill a new well due to lowering of water table or poor well yield (if yes, indicate reason)? no

Has the water been sampled and tested? yes

If so, please indicate the date of the last testing. 1997

What was the water tested for? _____

How would you describe your water? Cloudy (yes ☒ no) Hard (yes ☒ no) Soft (yes ☒ no) Color clear

Does the water source experience seasonal fluctuation in elevation? Summer vs. winter months? During dry or drought-like conditions? no

Please describe location of well in relation to house and/or building on the property. _____

98' well 10' off house

30' well right on barn wall

Private Well Survey Questionnaire

253.00-1-20

Please fill out the following questionnaire to the best of your knowledge. If you are not sure of the answer to a question, please comment as "unknown". After completion, please return this questionnaire in the enclosed stamped envelope.

Name and Address: Tracy Nowak
33 Oakhurst Ave / 1188 Riskey Rd
Bflo, NY 14220 / Cherry Creek, NY 14223

Do you have water well(s) on your property? If so, how many? yes 1 possible 2

Approximate depth of well(s)? unknown

Diameter of well(s)? unknown

Are you connected/provided with Municipal Water (i.e., water provided by town or private water supply company)? No

What is water from the well(s) used for? Shower, cooking, cleaning

Type of well/groundwater source (i.e., bedrock well or overburden/sand-gravel well)? unknown

Type of well construction (i.e., steel casing, pvc, brick/clay, or other)? unknown

Date of installation of the well(s)? unknown

Depth to water/groundwater within well (or depth to water encountered during drill of well)? unknown

Approximate yield (gallons per minute [gpm]) of well(s)? unknown

Have you ever had to drill a new well due to lowering of water table or poor well yield (if yes, indicate reason)? No

Has the water been sampled and tested? Sent sample to Home Depot but no results

If so, please indicate the date of the last testing. 2013

What was the water tested for? Nothing known about results

How would you describe your water? Cloudy (yes ☒ no) Hard (yes ☒ no) Soft (yes ☒ no) Color clear

Does the water source experience seasonal fluctuation in elevation? Summer vs. winter months? During dry or drought-like conditions? don't believe so

Please describe location of well in relation to house and/or building on the property. unknown

exactly but believe its 10-20ft behind house

MICHAEL J. SULLIVAN
ATTORNEY AT LAW, PLLC

7-9 EAST MAIN STREET
POST OFFICE BOX 182
FREDONIA, NEW YORK 14063-0182

(716) 673-9595

EDR

FEB 10 2016

RECEIVED

February 8, 2016

Environmental Design and Research
217 Montgomery Street, Suite 1000
Syracuse, New York 13202


Re: Wind Project – Water well survey

Greetings:

Please be advised my client, Ann Marie Korbas will not participate in this survey.

She also wants your company, employees and agents to be aware that anyone on her property will be considered trespassers and she will file charges through the Chautauqua County Sheriff and New York State Police.

Sincerely,

A handwritten signature in black ink, appearing to read 'Michael J. Sullivan', with a stylized flourish at the end.

Michael J. Sullivan, Esq.

MJS/amb

CC: Ann Marie Korbas

Private Well Survey Questionnaire

216.00-2.14.1

216.00-2-13.1

Please fill out the following questionnaire to the best of your knowledge. If you are not sure of the answer to a question, please comment as "unknown". After completion, please return this questionnaire in the enclosed stamped envelope.

Name and Address: Scanner Stewart ?

8948 Route 60

Cassadaga, N.Y. 14718

Do you have water well(s) on your property? If so, how many? yes 2?

Approximate depth of well(s)? unknown

Diameter of well(s)? 11

Are you connected/provided with Municipal Water (i.e., water provided by town or private water supply company)? No

What is water from the well(s) used for? Drinking/Bathing/Recreation

Type of well/groundwater source (i.e., bedrock well or overburden/sand-gravel well)? Bedrock

Type of well construction (i.e., steel casing, pvc, brick/clay, or other)? unknown

Date of installation of the well(s)? unknown

Depth to water/groundwater within well (or depth to water encountered during drill of well)? unknown

Approximate yield (gallons per minute [gpm]) of well(s)? unknown

Have you ever had to drill a new well due to lowering of water table or poor well yield (if yes, indicate reason)? No

Has the water been sampled and tested? No

If so, please indicate the date of the last testing. _____

What was the water tested for? _____

How would you describe your water? Cloudy (yes / ☒ no) Hard (☒ yes / no) Soft (yes / ☒ no) Color Clear

Does the water source experience seasonal fluctuation in elevation? Summer vs. winter months? During dry or drought-like conditions? No

Please describe location of well in relation to house and/or building on the property. _____

within 50 feet

Private Well Survey Questionnaire

25100-1-3

Please fill out the following questionnaire to the best of your knowledge. If you are not sure of the answer to a question, please comment as "unknown". After completion, please return this questionnaire in the enclosed stamped envelope.

Name and Address: KENNETH BOCHMAN
2637 THORNTON RD.
SINCLAIRVILLE, N.Y. 14782

Do you have water well(s) on your property? If so, how many? 1

Approximate depth of well(s)? 60'

Diameter of well(s)? 7 1/2" WELL CAP
DA.

Are you connected/provided with Municipal Water (i.e., water provided by town or private water supply company)? NO

What is water from the well(s) used for? HOME SUPPLY & YARD MAINT.

Type of well/groundwater source (i.e., bedrock well or overburden/sand-gravel well)?

Type of well construction (i.e., steel casing, pvc, brick/clay, or other)? STEEL CASING-PARTIAL

Date of installation of the well(s)? 1985

Depth to water/groundwater within well (or depth to water encountered during drill of well)? UNKNOWN

Approximate yield (gallons per minute [gpm]) of well(s)? UNKNOWN

Have you ever had to drill a new well due to lowering of water table or poor well yield (if yes, indicate reason)? NO

Has the water been sampled and tested? YES

If so, please indicate the date of the last testing. APPROX. 1990'S

What was the water tested for? CHEMICAL CONTENT FOR DRINKING

How would you describe your water? Cloudy (yes / no) Hard (yes) no) Soft (yes / no) Color CLEAR

Does the water source experience seasonal fluctuation in elevation? Summer vs. winter months? During dry or drought-like conditions? UNKNOWN NO PROBLEMS WITH AVAILABILITY

OR FLOW

Please describe location of well in relation to house and/or building on the property. APPROX 25' FROM

HOUSE

for C.C. Parcel # 236.00-1-26

Private Well Survey Questionnaire

Please fill out the following questionnaire to the best of your knowledge. If you are not sure of the answer to a question, please comment as "unknown". After completion, please return this questionnaire in the enclosed stamped envelope.

Name and Address: Louis Zollinger
PO Box 7007 Farrington Hollow Rd
Cherry Creek Ny 14723

Do you have water well(s) on your property? If so, how many? Not on this parcel

Approximate depth of well(s)? (see Parcel ID # 220.00-1-5 same address - has well)

Diameter of well(s)? _____

Are you connected/provided with Municipal Water (i.e., water provided by town or private water supply company)? _____

What is water from the well(s) used for? _____

Type of well/groundwater source (i.e., bedrock well or overburden/sand-gravel well)? _____

Type of well construction (i.e., steel casing, pvc, brick/clay, or other)? _____

Date of installation of the well(s)? _____

Depth to water/groundwater within well (or depth to water encountered during drill of well)? _____

Approximate yield (gallons per minute [gpm]) of well(s)? _____

Have you ever had to drill a new well due to lowering of water table or poor well yield (if yes, indicate reason)? _____

Has the water been sampled and tested? _____

If so, please indicate the date of the last testing. _____

What was the water tested for? _____

How would you describe your water? Cloudy (yes / no) Hard (yes / no) Soft (yes / no) Color _____

Does the water source experience seasonal fluctuation in elevation? Summer vs. winter months? During dry or drought-like conditions? _____

Please describe location of well in relation to house and/or building on the property. _____

Private Well Survey Questionnaire

Parcel ID 220.00-1-5

Please fill out the following questionnaire to the best of your knowledge. If you are not sure of the answer to a question, please comment as "unknown". After completion, please return this questionnaire in the enclosed stamped envelope.

Name and Address: Louis Zollinger
7007 Farrington Hollow Rd
Cherry Creek, NY 14723

Do you have water well(s) on your property? If so, how many? Yes - 2

Approximate depth of well(s)? unknown

Diameter of well(s)? unknown

Are you connected/provided with Municipal Water (i.e., water provided by town or private water supply company)? NO

What is water from the well(s) used for? drinking, cooking, showers, etc. All domestic uses

Type of well/groundwater source (i.e., bedrock well or overburden/sand-gravel well)? unknown

Type of well construction (i.e., steel casing, pvc, brick/clay, or other)? unknown

Date of installation of the well(s)? unknown

Depth to water/groundwater within well (or depth to water encountered during drill of well)? unknown

Approximate yield (gallons per minute [gpm]) of well(s)? unknown

Have you ever had to drill a new well due to lowering of water table or poor well yield (if yes, indicate reason)? NO

Has the water been sampled and tested? unknown

If so, please indicate the date of the last testing. _____

What was the water tested for? _____

How would you describe your water? Cloudy (yes / no) Hard (yes) / no Soft (yes / no) Color very clear + good taste

Does the water source experience seasonal fluctuation in elevation? Summer vs. winter months? During dry or drought-like conditions? Not that has been noticed

Please describe location of well in relation to house and/or building on the property. Well used for house is in basement. 2nd well is just outside the house on North West side.

Private Well Survey Questionnaire

Please fill out the following questionnaire to the best of your knowledge. If you are not sure of the answer to a question, please comment as "unknown". After completion, please return this questionnaire in the enclosed stamped envelope.

Name and Address: TRI-VAL FARM, INC.
8281 Farington Hollow Rd
Cherry Creek, N.Y.

Do you have water well(s) on your property? If so, how many? None

Approximate depth of well(s)? —

Diameter of well(s)? —

Are you connected/provided with Municipal Water (i.e., water provided by town or private water supply company)? No

What is water from the well(s) used for? _____

Type of well/groundwater source (i.e., bedrock well or overburden/sand-gravel well)? _____

Type of well construction (i.e., steel casing, pvc, brick/clay, or other)? _____

Date of installation of the well(s)? _____

Depth to water/groundwater within well (or depth to water encountered during drill of well)? _____

Approximate yield (gallons per minute [gpm]) of well(s)? _____

Have you ever had to drill a new well due to lowering of water table or poor well yield (if yes, indicate reason)? _____

Has the water been sampled and tested? No

If so, please indicate the date of the last testing. —

What was the water tested for? —

How would you describe your water? Cloudy (yes / no) Hard (yes / no) Soft (yes / no) Color _____

Does the water source experience seasonal fluctuation in elevation? Summer vs. winter months? During dry or drought-like conditions? _____

Please describe location of well in relation to house and/or building on the property. _____

There are NO known well or wells on the
Property described. It is located in the town of
Charlotte described as Parcel ID No. 233.00-2-43.2

Private Well Survey Questionnaire

Please fill out the following questionnaire to the best of your knowledge. If you are not sure of the answer to a question, please comment as "unknown". After completion, please return this questionnaire in the enclosed stamped envelope.

Name and Address: Lui-Val Farm, Inc.
8281 Farrington Hollow Rd.
Chung Creek N.Y. 14723

Do you have water well(s) on your property? If so, how many? one - abandoned

Approximate depth of well(s)? unknown

Diameter of well(s)? 5"

Are you connected/provided with Municipal Water (i.e., water provided by town or private water supply company)? NO

What is water from the well(s) used for? _____

Type of well/groundwater source (i.e., bedrock well or overburden/sand-gravel well)? _____

Type of well construction (i.e., steel casing, pvc, brick/clay, or other)? _____

Date of installation of the well(s)? _____

Depth to water/groundwater within well (or depth to water encountered during drill of well)? _____

Approximate yield (gallons per minute [gpm]) of well(s)? _____

Have you ever had to drill a new well due to lowering of water table or poor well yield (if yes, indicate reason)? _____

Has the water been sampled and tested? _____

If so, please indicate the date of the last testing. _____

What was the water tested for? _____

How would you describe your water? Cloudy (yes / no) Hard (yes / no) Soft (yes / no) Color _____

Does the water source experience seasonal fluctuation in elevation? Summer vs. winter months? During dry or drought-like conditions? _____

Please describe location of well in relation to house and/or building on the property. The property

described by this tax NO 18400-1-35 is located in
the town of Arkwright and the land is leased to
a competing wind mill company.

Private Well Survey Questionnaire

Parcel ID# 254.00-1-1C

Please fill out the following questionnaire to the best of your knowledge. If you are not sure of the answer to a question, please comment as "unknown". After completion, please return this questionnaire in the enclosed stamped envelope.

Name and Address: STUART MARSH

6201 Pickup Hill RD. Cherry Creek

Not interested in Wind Turbine AT this location

Do you have water well(s) on your property? If so, how many? _____

Approximate depth of well(s)? _____

Diameter of well(s)? _____

Are you connected/provided with Municipal Water (i.e., water provided by town or private water supply company)? _____

What is water from the well(s) used for? _____

Type of well/groundwater source (i.e., bedrock well or overburden/sand-gravel well)? _____

Type of well construction (i.e., steel casing, pvc, brick/clay, or other)? _____

Date of installation of the well(s)? _____

Depth to water/groundwater within well (or depth to water encountered during drill of well)? _____

Approximate yield (gallons per minute [gpm]) of well(s)? _____

Have you ever had to drill a new well due to lowering of water table or poor well yield (if yes, indicate reason)? _____

Has the water been sampled and tested? _____

If so, please indicate the date of the last testing. _____

What was the water tested for? _____

How would you describe your water? Cloudy (yes / no) Hard (yes / no) Soft (yes / no) Color _____

Does the water source experience seasonal fluctuation in elevation? Summer vs. winter months? During dry or drought-like conditions? _____

Please describe location of well in relation to house and/or building on the property. _____

Private Well Survey Questionnaire

Parcel ID #: 203 00-2-21

Please fill out the following questionnaire to the best of your knowledge. If you are not sure of the answer to a question, please comment as "unknown". After completion, please return this questionnaire in the enclosed stamped envelope.

Name and Address: 657 Weaver Hill Road
Cherry Creek, NY
(5 Acre Wooded Lot)

Do you have water well(s) on your property? If so, how many? No

Approximate depth of well(s)? NA

Diameter of well(s)? NA

Are you connected/provided with Municipal Water (i.e., water provided by town or private water supply company)? No

What is water from the well(s) used for? NA

Type of well/groundwater source (i.e., bedrock well or overburden/sand-gravel well)? NA

Type of well construction (i.e., steel casing, pvc, brick/clay, or other)? NA

Date of installation of the well(s)? NA

Depth to water/groundwater within well (or depth to water encountered during drill of well)? NA

Approximate yield (gallons per minute [gpm]) of well(s)? NA

Have you ever had to drill a new well due to lowering of water table or poor well yield (if yes, indicate reason)? No

Has the water been sampled and tested? NA

If so, please indicate the date of the last testing. NA

What was the water tested for? NA

How would you describe your water? Cloudy (yes / no) Hard (yes / no) Soft (yes / no) Color NA

Does the water source experience seasonal fluctuation in elevation? Summer vs. winter months? During dry or drought-like conditions?

We Do Not Have a Well on Property 5 Acre Lot/Wooded.

Please describe location of well in relation to house and/or building on the property. NA

Main Residence Scott Smith
19 Prospect Ave
Tonawanda, NY 14150
716.308.9211

Private Well Survey Questionnaire

Parcel ID # 236.00-1-30

Please fill out the following questionnaire to the best of your knowledge. If you are not sure of the answer to a question, please comment as "unknown". After completion, please return this questionnaire in the enclosed stamped envelope.

Name and Address: James + Mia Abbey
1133 Bootwell Hill Rd
Cherry Creek NY 14723

Do you have water well(s) on your property? If so, how many? 2

Approximate depth of well(s)? 96' and 60'

Diameter of well(s)? _____

Are you connected/provided with Municipal Water (i.e., water provided by town or private water supply company)? NO

What is water from the well(s) used for? House / Barn

Type of well/groundwater source (i.e., bedrock well or overburden/sand gravel well)? _____

Type of well construction (i.e., steel casing, pvc, brick/clay, or other)? _____

Date of installation of the well(s)? 1997 + 1950's

Depth to water/groundwater within well (or depth to water encountered during drill of well)? _____

Approximate yield (gallons per minute [gpm]) of well(s)? _____

Have you ever had to drill a new well due to lowering of water table or poor well yield (if yes, indicate reason)? yes

run out of water

Has the water been sampled and tested? NO

If so, please indicate the date of the last testing. NO

What was the water tested for? NO

How would you describe your water? Cloudy (yes / no) Hard (yes / no) Soft (yes / no) Color Clear

Does the water source experience seasonal fluctuation in elevation? Summer vs. winter months? During dry or drought-like conditions? NO

Please describe location of well in relation to house and/or building on the property. next to House

other side of Driveway.



Environmental Design & Research,
Landscape Architecture, Engineering & Environmental Services, D.P.C.
217 Montgomery Street, Suite 1000, Syracuse, New York 13202
P. 315.471.0688 • F. 315.471.1061 • www.edrdpc.com

December 14, 2015

James Abbey
1133 Boutwell Hill Rd
Cherry Creek, NY 14723

RE: Cassadaga Wind Project - Private Well Survey

Dear Sir or Madam:

As you may be aware, Cassadaga Wind, LLC is proposing to construct a 126 megawatt (MW) wind power project ("the Project") in the Towns of Charlotte, Cherry Creek, Arkwright, and Stockton, in Chautauqua County, New York. The proposed Project is subject to the rules for siting a major electric generating facility under Article 10 of the New York State Public Service Law ("PSL"). In accordance with the Article 10 regulations, a Preliminary Scoping Statement "PSS" for this Project was released in September 2015 and is available on the Project's website at <http://everpower.com/pss/>. Please refer to the PSS for additional details regarding the proposed Project.

A variety of work is now underway to identify environmental resources and as part of this effort, the Applicant is sending out this survey to private landowners within the vicinity of the proposed Project to determine the presence and condition of water wells on their property. Therefore, we are requesting your assistance regarding the following property which Chautauqua County, New York public records identify you as the owner of.

- Parcel ID Number: 236.00-1-30
- Location Description: 1133 Boutwell Rd
- Location Municipality: Cherry Creek

In order to properly identify water wells on your property we request that you fill out the attached survey form regarding this property to the best of your knowledge and return the completed form in the included stamped envelope. We sincerely appreciate your assistance in this matter.

Sincerely,

Ben Brazell, Project Manager, EDR
On behalf of Cassadaga Wind, LLC

Private Well Survey Questionnaire

Please fill out the following questionnaire to the best of your knowledge. If you are not sure of the answer to a question, please comment as "unknown". After completion, please return this questionnaire in the enclosed stamped envelope.

Name and Address: Town of Charlotte
PO 994 Parcel ID 217.04-1-39 Highway Garage
Sinclairville, NY 14782

Do you have water well(s) on your property? If so, how many? One well

Approximate depth of well(s)? 40 feet

Diameter of well(s)? 6 inch pipe

Are you connected/provided with Municipal Water (i.e., water provided by town or private water supply company)? no

What is water from the well(s) used for? washing trucks, septic don't use for drinking

Type of well/groundwater source (i.e., bedrock well or overburden/sand-gravel well)?

Type of well construction (i.e., steel casing, pvc, brick/clay, or other)?

Date of installation of the well(s)? mid 1960's

Depth to water/groundwater within well (or depth to water encountered during drill of well)?

Approximate yield (gallons per minute [gpm]) of well(s)?

Have you ever had to drill a new well due to lowering of water table or poor well yield (if yes, indicate reason)?

Has the water been sampled and tested?

If so, please indicate the date of the last testing.

What was the water tested for?

How would you describe your water? Cloudy (yes / no) Hard (yes / no) Soft (yes / no) Color

Does the water source experience seasonal fluctuation in elevation? Summer vs. winter months? During dry or drought-like conditions?

Please describe location of well in relation to house and/or building on the property.

Private Well Survey Questionnaire

Please fill out the following questionnaire to the best of your knowledge. If you are not sure of the answer to a question, please comment as "unknown". After completion, please return this questionnaire in the enclosed stamped envelope.

Name and Address: Town of Charlotte
PO Box 994 Parcel ID 217.04-1-38 Rood Rd. Tool House
Sinclairville, NY 14782

Do you have water well(s) on your property? If so, how many? No

Approximate depth of well(s)? _____

Diameter of well(s)? _____

Are you connected/provided with Municipal Water (i.e., water provided by town or private water supply company)? _____

What is water from the well(s) used for? _____

Type of well/groundwater source (i.e., bedrock well or overburden/sand-gravel well)? _____

Type of well construction (i.e., steel casing, pvc, brick/clay, or other)? _____

Date of installation of the well(s)? _____

Depth to water/groundwater within well (or depth to water encountered during drill of well)? _____

Approximate yield (gallons per minute [gpm]) of well(s)? _____

Have you ever had to drill a new well due to lowering of water table or poor well yield (if yes, indicate reason)? _____

Has the water been sampled and tested? _____

If so, please indicate the date of the last testing. _____

What was the water tested for? _____

How would you describe your water? Cloudy (yes / no) Hard (yes / no) Soft (yes / no) Color _____

Does the water source experience seasonal fluctuation in elevation? Summer vs. winter months? During dry or drought-like conditions? _____

Please describe location of well in relation to house and/or building on the property. _____

Private Well Survey Questionnaire

Please fill out the following questionnaire to the best of your knowledge. If you are not sure of the answer to a question, please comment as "unknown". After completion, please return this questionnaire in the enclosed stamped envelope.

Name and Address: Town of Charlotte
PO 994
Parcel ID 217.04-1-40 Rood Rd.
Sinclairville, NY 14782

Do you have water well(s) on your property? If so, how many? No

Approximate depth of well(s)? _____

Diameter of well(s)? _____

Are you connected/provided with Municipal Water (i.e., water provided by town or private water supply company)? _____

What is water from the well(s) used for? _____

Type of well/groundwater source (i.e., bedrock well or overburden/sand-gravel well)? _____

Type of well construction (i.e., steel casing, pvc, brick/clay, or other)? _____

Date of installation of the well(s)? _____

Depth to water/groundwater within well (or depth to water encountered during drill of well)? _____

Approximate yield (gallons per minute [gpm]) of well(s)? _____

Have you ever had to drill a new well due to lowering of water table or poor well yield (if yes, indicate reason)? _____

Has the water been sampled and tested? _____

If so, please indicate the date of the last testing. _____

What was the water tested for? _____

How would you describe your water? Cloudy (yes / no) Hard (yes / no) Soft (yes / no) Color _____

Does the water source experience seasonal fluctuation in elevation? Summer vs. winter months? During dry or drought-like conditions? _____

Please describe location of well in relation to house and/or building on the property. _____

Private Well Survey Questionnaire

Parcel ID# 219.00-1-9.1

Please fill out the following questionnaire to the best of your knowledge. If you are not sure of the answer to a question, please comment as "unknown". After completion, please return this questionnaire in the enclosed stamped envelope.

Name and Address: Marco Avarelllo and Marc Egleston (716-213-7181)
10 centerpoint Circle
West Seneca, NY 14224

Do you have water well(s) on your property? If so, how many? NO

Approximate depth of well(s)? N/A

Diameter of well(s)? N/A

Are you connected/provided with Municipal Water (i.e., water provided by town or private water supply company)? NO

What is water from the well(s) used for? N/A

Type of well/groundwater source (i.e., bedrock well or overburden/sand-gravel well)? N/A

Type of well construction (i.e., steel casing, pvc, brick/clay, or other)? N/A

Date of installation of the well(s)? N/A

Depth to water/groundwater within well (or depth to water encountered during drill of well)? N/A

Approximate yield (gallons per minute [gpm]) of well(s)? N/A

Have you ever had to drill a new well due to lowering of water table or poor well yield (if yes, indicate reason)? N/A

Has the water been sampled and tested? N/A

If so, please indicate the date of the last testing. N/A

What was the water tested for? N/A

How would you describe your water? Cloudy (yes / no) Hard (yes / no) Soft (yes / no) Color N/A

Does the water source experience seasonal fluctuation in elevation? Summer vs. winter months? During dry or drought-like conditions? N/A

Please describe location of well in relation to house and/or building on the property. N/A

out this survey to private landowners within the vicinity of water wells on their property. Therefore, we are recording Chautauqua County, New York public records identify

- Parcel ID Number: 200.00-1-42
- Location Description: Hall Rd
- Location Municipality: Charlotte

Private Well S

Please fill out the following questionnaire to the best of your knowledge. If you are not sure of the answer to a question, please comment as "unknown". After completion, please return this questionnaire in the enclosed stamped envelope.

Name and Address: LARRY EMBASSER
8334 County Road
East Amherst N.Y.

Do you have water well(s) on your property? If so, how many? NO

Approximate depth of well(s)? _____

Diameter of well(s)? _____

Are you connected/provided with Municipal Water (i.e., water provided by town or private water supply company)? NO

What is water from the well(s) used for? _____

Type of well/groundwater source (i.e., bedrock well or overburden/sand-gravel well)? _____

Type of well construction (i.e., steel casing, pvc, brick/clay, or other)? _____

Date of installation of the well(s)? _____

Depth to water/groundwater within well (or depth to water encountered during drill of well)? _____

Approximate yield (gallons per minute [gpm]) of well(s)? _____

Have you ever had to drill a new well due to lowering of water table or poor well yield (if yes, indicate reason)? _____

Has the water been sampled and tested? _____

If so, please indicate the date of the last testing. _____

What was the water tested for? _____

How would you describe your water? Cloudy (yes / no) Hard (yes / no) Soft (yes / no) Color _____

Does the water source experience seasonal fluctuation in elevation? Summer vs. winter months? During dry or drought-like conditions? _____

Please describe location of well in relation to house and/or building on the property. _____

12-30-15

Private Well Survey Questionnaire

Parcel ID # 250.00-2-10.1

Please fill out the following questionnaire to the best of your knowledge. If you are not sure of the answer to a question, please comment as "unknown". After completion, please return this questionnaire in the enclosed stamped envelope.

Name and Address: DONALD FISHER
3160 CHARLOTTE HILL RD.
SINCLAIRVILLE NY 14782

Do you have water well(s) on your property? If so, how many? ONE

Approximate depth of well(s)? OVER 100 FT.

Diameter of well(s)? 6"

Are you connected/provided with Municipal Water (i.e., water provided by town or private water supply company)? NO

What is water from the well(s) used for? HOUSEHOLD USE DAIRY BARN USE

Type of well/groundwater source (i.e., bedrock well or overburden/sand-gravel well)? BEDROCK WELL

Type of well construction (i.e., steel casing, pvc, brick/clay, or other)? STEEL CASING

Date of installation of the well(s)? UNKNOWN BEFORE 1950

Depth to water/groundwater within well (or depth to water encountered during drill of well)? 6 FT. FROM TOP OF CASING

Approximate yield (gallons per minute [gpm]) of well(s)? UNKNOWN

Have you ever had to drill a new well due to lowering of water table or poor well yield (if yes, indicate reason)? NO

Has the water been sampled and tested? SEVERAL TIMES

If so, please indicate the date of the last testing. FALL 2015

What was the water tested for? CONTAMINANTS - BY MILK PLANT

How would you describe your water? Cloudy (~~yes~~ / no) Hard (yes / ~~no~~) Soft (~~yes~~ / no) Color CLEAR

Does the water source experience seasonal fluctuation in elevation? Summer vs. winter months? During dry or drought-like conditions? NO

Please describe location of well in relation to house and/or building on the property. 5 FT. FROM HOUSE

Private Well Survey Questionnaire

Parcel ID# 236.00-1-23
Please fill out the following questionnaire to the best of your knowledge. If you are not sure of the answer to a question, please comment as "unknown". After completion, please return this questionnaire in the enclosed stamped envelope.

Name and Address: James + Mia Abbey
1133 Boutwell Hill Road
Cherry Creek NY 14723

Do you have water well(s) on your property? If so, how many? NO

Approximate depth of well(s)? —

Diameter of well(s)? —

Are you connected/provided with Municipal Water (i.e., water provided by town or private water supply company)? NO

What is water from the well(s) used for? —

Type of well/groundwater source (i.e., bedrock well or overburden/sand-gravel well)? —

Type of well construction (i.e., steel casing, pvc, brick/clay, or other)? —

Date of installation of the well(s)? —

Depth to water/groundwater within well (or depth to water encountered during drill of well)? —

Approximate yield (gallons per minute [gpm]) of well(s)? —

Have you ever had to drill a new well due to lowering of water table or poor well yield (if yes, indicate reason)? —

Has the water been sampled and tested? —

If so, please indicate the date of the last testing. —

What was the water tested for? —

How would you describe your water? Cloudy (yes / no) Hard (yes / no) Soft (yes / no) Color —

Does the water source experience seasonal fluctuation in elevation? Summer vs. winter months? During dry or drought-like conditions? —

Please describe location of well in relation to house and/or building on the property. —



Environmental Design & Research,
Landscape Architecture, Engineering & Environmental Services, D.P.C.
217 Montgomery Street, Suite 1000, Syracuse, New York 13202
P. 315.471.0688 • F. 315.471.1061 • www.edrdpc.com

December 14, 2015

James Abbey
1133 Boutwell Hill Rd
Cherry Creek, NY 14723

RE: Cassadaga Wind Project - Private Well Survey

Dear Sir or Madam:

As you may be aware, Cassadaga Wind, LLC is proposing to construct a 126 megawatt (MW) wind power project ("the Project") in the Towns of Charlotte, Cherry Creek, Arkwright, and Stockton, in Chautauqua County, New York. The proposed Project is subject to the rules for siting a major electric generating facility under Article 10 of the New York State Public Service Law ("PSL"). In accordance with the Article 10 regulations, a Preliminary Scoping Statement "PSS" for this Project was released in September 2015 and is available on the Project's website at <http://everpower.com/pss/>. Please refer to the PSS for additional details regarding the proposed Project.

A variety of work is now underway to identify environmental resources and as part of this effort, the Applicant is sending out this survey to private landowners within the vicinity of the proposed Project to determine the presence and condition of water wells on their property. Therefore, we are requesting your assistance regarding the following property which Chautauqua County, New York public records identify you as the owner of.

- Parcel ID Number: 236.00-1-23
- Location Description: Cmr Rt 85 & Boutwell Rd
- Location Municipality: Cherry Creek

In order to properly identify water wells on your property we request that you fill out the attached survey form regarding this property to the best of your knowledge and return the completed form in the included stamped envelope. We sincerely appreciate your assistance in this matter.

Sincerely,

Ben Brazell, Project Manager, EDR
On behalf of Cassadaga Wind, LLC

Private Well Survey Questionnaire

PARCC ID # 183.00-1-27.1

Please fill out the following questionnaire to the best of your knowledge. If you are not sure of the answer to a question, please comment as "unknown". After completion, please return this questionnaire in the enclosed stamped envelope.

Name and Address: David Sykes 8174 Griswold Rd
Cassadaga N.Y. 14718

Do you have water well(s) on your property? If so, how many? yes 1 well

Approximate depth of well(s)? 48 ft.

Diameter of well(s)? 12 inch

Are you connected/provided with Municipal Water (i.e., water provided by town or private water supply company)? NO

What is water from the well(s) used for? House

Type of well/groundwater source (i.e., bedrock well or overburden/sand-gravel well)? Unknown

Type of well construction (i.e., steel casing, pvc, brick/clay, or other)? Steel casing

Date of installation of the well(s)? year 2002

Depth to water/groundwater within well (or depth to water encountered during drill of well)? Unknown

Approximate yield (gallons per minute [gpm]) of well(s)? Unknown

Have you ever had to drill a new well due to lowering of water table or poor well yield (if yes, indicate reason)? NO

Has the water been sampled and tested? yes

If so, please indicate the date of the last testing. Sometime in year 2014

What was the water tested for? tested prior to sell of property 8/14

How would you describe your water? Cloudy (yes / ☒ no) Hard (yes / ☒ no) Soft (yes / ☒ no) Color Clear

Does the water source experience seasonal fluctuation in elevation? Summer vs. winter months? During dry or drought-like conditions? Not enough that I have notice it

Please describe location of well in relation to house and/or building on the property. Well is in the

front yard about 40-50 feet from house

Private Well Survey Questionnaire

Parcel ID#
249.00-1-20.1

Please fill out the following questionnaire to the best of your knowledge. If you are not sure of the answer to a question, please comment as "unknown". After completion, please return this questionnaire in the enclosed stamped envelope.

Name and Address: John & Julie Catanese
6230 S. Stockton - Cassadaga Rd.
Sinclairville, N.Y. 14782-9659

Do you have water well(s) on your property? If so, how many? Yes - 2

Approximate depth of well(s)? 20' - 25'

Diameter of well(s)? Hand Dug

Are you connected/provided with Municipal Water (i.e., water provided by town or private water supply company)? No

What is water from the well(s) used for? Drinking / Household use

Type of well/groundwater source (i.e., bedrock well or overburden/sand-gravel well)? Sand

Type of well construction (i.e., steel casing, pvc, brick/clay, or other)? Hand dug

Date of installation of the well(s)? 1986 / 2001

Depth to water/groundwater within well (or depth to water encountered during drill of well)? 15' - 20'

Approximate yield (gallons per minute [gpm]) of well(s)? Unknown

Have you ever had to drill a new well due to lowering of water table or poor well yield (if yes, indicate reason)? No

Has the water been sampled and tested? Yes

If so, please indicate the date of the last testing. 1986 / 2001

What was the water tested for? Iron / PH levels

How would you describe your water? Cloudy (yes ☐ no ☒) Hard (yes ☒ no ☐) Soft (yes ☐ no ☒) Color

Does the water source experience seasonal fluctuation in elevation? Summer vs. winter months? During dry or drought-like conditions? Yes - dry conditions - Summers

very hot, little rain

Please describe location of well in relation to house and/or building on the property. 10'

Private Well Survey Questionnaire

Please fill out the following questionnaire to the best of your knowledge. If you are not sure of the answer to a question, please comment as "unknown". After completion, please return this questionnaire in the enclosed stamped envelope.

Name and Address: Chagrin Land Limited Partnership
P.O. Box 707
Marienville, PA 16239

Do you have water well(s) on your property? If so, how many? NO

Approximate depth of well(s)? _____

Diameter of well(s)? _____

Are you connected/provided with Municipal Water (i.e., water provided by town or private water supply company)? _____

What is water from the well(s) used for? _____

Type of well/groundwater source (i.e., bedrock well or overburden/sand-gravel well)? _____

Type of well construction (i.e., steel casing, pvc, brick/clay, or other)? _____

Date of installation of the well(s)? _____

Depth to water/groundwater within well (or depth to water encountered during drill of well)? _____

Approximate yield (gallons per minute [gpm]) of well(s)? _____

Have you ever had to drill a new well due to lowering of water table or poor well yield (if yes, indicate reason)? _____

Has the water been sampled and tested? _____

If so, please indicate the date of the last testing. _____

What was the water tested for? _____

How would you describe your water? Cloudy (yes / no) Hard (yes / no) Soft (yes / no) Color _____

Does the water source experience seasonal fluctuation in elevation? Summer vs. winter months? During dry or drought-like conditions? _____

Please describe location of well in relation to house and/or building on the property. _____

Private Well Survey Questionnaire

Please fill out the following questionnaire to the best of your knowledge. If you are not sure of the answer to a question, please comment as "unknown". After completion, please return this questionnaire in the enclosed stamped envelope.

Name and Address: Chagrin Land Limited Partnership
P.O. Box 707
Marienville, PA 16239

Do you have water well(s) on your property? If so, how many? NO

Approximate depth of well(s)? _____

Diameter of well(s)? _____

Are you connected/provided with Municipal Water (i.e., water provided by town or private water supply company)? _____

What is water from the well(s) used for? _____

Type of well/groundwater source (i.e., bedrock well or overburden/sand-gravel well)? _____

Type of well construction (i.e., steel casing, pvc, brick/clay, or other)? _____

Date of installation of the well(s)? _____

Depth to water/groundwater within well (or depth to water encountered during drill of well)? _____

Approximate yield (gallons per minute [gpm]) of well(s)? _____

Have you ever had to drill a new well due to lowering of water table or poor well yield (if yes, indicate reason)? _____

Has the water been sampled and tested? _____

If so, please indicate the date of the last testing. _____

What was the water tested for? _____

How would you describe your water? Cloudy (yes / no) Hard (yes / no) Soft (yes / no) Color _____

Does the water source experience seasonal fluctuation in elevation? Summer vs. winter months? During dry or drought-like conditions? _____

Please describe location of well in relation to house and/or building on the property. _____

Private Well Survey Questionnaire

Please fill out the following questionnaire to the best of your knowledge. If you are not sure of the answer to a question, please comment as "unknown". After completion, please return this questionnaire in the enclosed stamped envelope.

Name and Address: Chagrin Land Limited Partnership
P.O. Box 707
Marienville, PA 16239

Do you have water well(s) on your property? If so, how many? No

Approximate depth of well(s)? _____

Diameter of well(s)? _____

Are you connected/provided with Municipal Water (i.e., water provided by town or private water supply company)? _____

What is water from the well(s) used for? _____

Type of well/groundwater source (i.e., bedrock well or overburden/sand-gravel well)? _____

Type of well construction (i.e., steel casing, pvc, brick/clay, or other)? _____

Date of installation of the well(s)? _____

Depth to water/groundwater within well (or depth to water encountered during drill of well)? _____

Approximate yield (gallons per minute [gpm]) of well(s)? _____

Have you ever had to drill a new well due to lowering of water table or poor well yield (if yes, indicate reason)? _____

Has the water been sampled and tested? _____

If so, please indicate the date of the last testing. _____

What was the water tested for? _____

How would you describe your water? Cloudy (yes / no) Hard (yes / no) Soft (yes / no) Color _____

Does the water source experience seasonal fluctuation in elevation? Summer vs. winter months? During dry or drought-like conditions? _____

Please describe location of well in relation to house and/or building on the property. _____

Private Well Survey Questionnaire

Please fill out the following questionnaire to the best of your knowledge. If you are not sure of the answer to a question, please comment as "unknown". After completion, please return this questionnaire in the enclosed stamped envelope.

Name and Address: Chagrin Land Limited Partnership
P.O. Box 707
Marienville, PA 16239

Do you have water well(s) on your property? If so, how many? No

Approximate depth of well(s)? _____

Diameter of well(s)? _____

Are you connected/provided with Municipal Water (i.e., water provided by town or private water supply company)? _____

What is water from the well(s) used for? _____

Type of well/groundwater source (i.e., bedrock well or overburden/sand-gravel well)? _____

Type of well construction (i.e., steel casing, pvc, brick/clay, or other)? _____

Date of installation of the well(s)? _____

Depth to water/groundwater within well (or depth to water encountered during drill of well)? _____

Approximate yield (gallons per minute [gpm]) of well(s)? _____

Have you ever had to drill a new well due to lowering of water table or poor well yield (if yes, indicate reason)? _____

Has the water been sampled and tested? _____

If so, please indicate the date of the last testing. _____

What was the water tested for? _____

How would you describe your water? Cloudy (yes / no) Hard (yes / no) Soft (yes / no) Color _____

Does the water source experience seasonal fluctuation in elevation? Summer vs. winter months? During dry or drought-like conditions? _____

Please describe location of well in relation to house and/or building on the property. _____

Private Well Survey Questionnaire

Please fill out the following questionnaire to the best of your knowledge. If you are not sure of the answer to a question, please comment as "unknown". After completion, please return this questionnaire in the enclosed stamped envelope.

Name and Address: Chagrin Land Limited Partnership
P.O. Box 707
Marienville, PA 16239

Do you have water well(s) on your property? If so, how many? NO

Approximate depth of well(s)? _____

Diameter of well(s)? _____

Are you connected/provided with Municipal Water (i.e., water provided by town or private water supply company)? _____

What is water from the well(s) used for? _____

Type of well/groundwater source (i.e., bedrock well or overburden/sand-gravel well)? _____

Type of well construction (i.e., steel casing, pvc, brick/clay, or other)? _____

Date of installation of the well(s)? _____

Depth to water/groundwater within well (or depth to water encountered during drill of well)? _____

Approximate yield (gallons per minute [gpm]) of well(s)? _____

Have you ever had to drill a new well due to lowering of water table or poor well yield (if yes, indicate reason)? _____

Has the water been sampled and tested? _____

If so, please indicate the date of the last testing. _____

What was the water tested for? _____

How would you describe your water? Cloudy (yes / no) Hard (yes / no) Soft (yes / no) Color _____

Does the water source experience seasonal fluctuation in elevation? Summer vs. winter months? During dry or drought-like conditions? _____

Please describe location of well in relation to house and/or building on the property. _____

Private Well Survey Questionnaire

Please fill out the following questionnaire to the best of your knowledge. If you are not sure of the answer to a question, please comment as "unknown". After completion, please return this questionnaire in the enclosed stamped envelope.

Name and Address: — Chagrin Land Limited Partnership
— P.O. Box 707
— Marienville, PA 16239
—

Do you have water well(s) on your property? If so, how many? No

Approximate depth of well(s)? _____

Diameter of well(s)? _____

Are you connected/provided with Municipal Water (i.e., water provided by town or private water supply company)? _____

What is water from the well(s) used for? _____

Type of well/groundwater source (i.e., bedrock well or overburden/sand-gravel well)? _____

Type of well construction (i.e., steel casing, pvc, brick/clay, or other)? _____

Date of installation of the well(s)? _____

Depth to water/groundwater within well (or depth to water encountered during drill of well)? _____

Approximate yield (gallons per minute [gpm]) of well(s)? _____

Have you ever had to drill a new well due to lowering of water table or poor well yield (if yes, indicate reason)? _____

Has the water been sampled and tested? _____

If so, please indicate the date of the last testing. _____

What was the water tested for? _____

How would you describe your water? Cloudy (yes / no) Hard (yes / no) Soft (yes / no) Color _____

Does the water source experience seasonal fluctuation in elevation? Summer vs. winter months? During dry or drought-like conditions? _____

Please describe location of well in relation to house and/or building on the property. _____

Private Well Survey Questionnaire

Please fill out the following questionnaire to the best of your knowledge. If you are not sure of the answer to a question, please comment as "unknown". After completion, please return this questionnaire in the enclosed stamped envelope.

Name and Address: WILLIAM A. GREENAWALD
233 PRYOR AVE
TONAWANDA, NY 14150

Do you have water well(s) on your property? If so, how many? NO WELLS ON PARCEL

Approximate depth of well(s)? 235.00-1-65 and 235.00-1-66
ROUTWELL HILL RD, CHARLOTTE, NY

Diameter of well(s)? _____

Are you connected/provided with Municipal Water (i.e., water provided by town or private water supply company)? _____

What is water from the well(s) used for? _____

Type of well/groundwater source (i.e., bedrock well or overburden/sand-gravel well)? _____

Type of well construction (i.e., steel casing, pvc, brick/clay, or other)? _____

Date of installation of the well(s)? _____

Depth to water/groundwater within well (or depth to water encountered during drill of well)? _____

Approximate yield (gallons per minute [gpm]) of well(s)? _____

Have you ever had to drill a new well due to lowering of water table or poor well yield (if yes, indicate reason)? _____

Has the water been sampled and tested? _____

If so, please indicate the date of the last testing. _____

What was the water tested for? _____

How would you describe your water? Cloudy (yes / no) Hard (yes / no) Soft (yes / no) Color _____

Does the water source experience seasonal fluctuation in elevation? Summer vs. winter months? During dry or drought-like conditions? _____

Please describe location of well in relation to house and/or building on the property. _____

Private Well Survey Questionnaire

Parcel ID # 235.00-136

Please fill out the following questionnaire to the best of your knowledge. If you are not sure of the answer to a question, please comment as "unknown". After completion, please return this questionnaire in the enclosed stamped envelope.

Name and Address: Valerie Walker mailing address: 121 Miller Dr
6574 Cleland Rd
Cherry Creek, NY 14723 Nashville, IN 47448

Do you have water well(s) on your property? If so, how many? YES (2)

Approximate depth of well(s)? (A) 30 ft (B) UNKNOWN

Diameter of well(s)? (A) 8" (B) 8"

Are you connected/provided with Municipal Water (i.e., water provided by town or private water supply company)? NO

What is water from the well(s) used for? DRINKING, HOUSEHOLD

Type of well/groundwater source (i.e., bedrock well or overburden/sand-gravel well)? _____

Type of well construction (i.e., steel casing, pvc, brick/clay, or other)? STEEL CASING

Date of installation of the well(s)? (A) 1974 (B) 2002

Depth to water/groundwater within well (or depth to water encountered during drill of well)? UNKNOWN

Approximate yield (gallons per minute [gpm]) of well(s)? UNKNOWN

Have you ever had to drill a new well due to lowering of water table or poor well yield (if yes, indicate reason)? NO

Has the water been sampled and tested? YES

If so, please indicate the date of the last testing. (A) 1993 (B) 2002

What was the water tested for? HARDNESS, IRON, SULPHUR, pH, etc

How would you describe your water? Cloudy (yes / ☒ no) Hard (☒ yes / no) Soft (yes / no) Color CLEAR

Does the water source experience seasonal fluctuation in elevation? Summer vs. winter months? During dry or drought-like conditions? NOT THAT I KNOW OF

Please describe location of well in relation to house and/or building on the property. (A) 15 FT (B) 50 yards

Private Well Survey Questionnaire

Parcel ID #: 217.00-2-31

Please fill out the following questionnaire to the best of your knowledge. If you are not sure of the answer to a question, please comment as "unknown". After completion, please return this questionnaire in the enclosed stamped envelope.

Name and Address: Stephen Singer
7200 Road Rd.
Sinclairville NY 14782

Do you have water well(s) on your property? If so, how many? yes - one

Approximate depth of well(s)? unknown

Diameter of well(s)? 6" or 8"

Are you connected/provided with Municipal Water (i.e., water provided by town or private water supply company)? No

What is water from the well(s) used for? everything

Type of well/groundwater source (i.e., bedrock well or overburden/sand-gravel well)? Artesian

Type of well construction (i.e., steel casing, pvc, brick/clay, or other)? Steel

Date of installation of the well(s)? unknown 1980's

Depth to water/groundwater within well (or depth to water encountered during drill of well)? unknown

Approximate yield (gallons per minute [gpm]) of well(s)? unknown

Have you ever had to drill a new well due to lowering of water table or poor well yield (if yes, indicate reason)? No

Has the water been sampled and tested? yes

If so, please indicate the date of the last testing. unknown

What was the water tested for? unknown

How would you describe your water? Cloudy (yes (no)) Hard (yes (no)) Soft (yes (no)) Color clear

Does the water source experience seasonal fluctuation in elevation? Summer vs. winter months? During dry or drought-like conditions? No

Please describe location of well in relation to house and/or building on the property. Approximately 30'
behind the house

Private Well Survey Questionnaire

PARCC ID#: 251.00-1-50

Please fill out the following questionnaire to the best of your knowledge. If you are not sure of the answer to a question, please comment as "unknown". After completion, please return this questionnaire in the enclosed stamped envelope.

Name and Address: Emily (David) Runge
2828 Thornton Road
Sinclairville NY 14782

Do you have water well(s) on your property? If so, how many? yes - one

Approximate depth of well(s)? unknown

Diameter of well(s)? 6"

Are you connected/provided with Municipal Water (i.e., water provided by town or private water supply company)? no

What is water from the well(s) used for? Drinking, bathing, washing clothes/dishes

Type of well/groundwater source (i.e., bedrock well or overburden/sand-gravel well)? bedrock

Type of well construction (i.e., steel casing, pvc, brick/clay, or other)? steel casing

Date of installation of the well(s)? 1990

Depth to water/groundwater within well (or depth to water encountered during drill of well)? unknown

Approximate yield (gallons per minute [gpm]) of well(s)? unknown

Have you ever had to drill a new well due to lowering of water table or poor well yield (if yes, indicate reason)? no

Has the water been sampled and tested? no

If so, please indicate the date of the last testing. _____

What was the water tested for? _____

How would you describe your water? Cloudy (yes/no) Hard (yes/no) Soft (yes/no) Color _____

Does the water source experience seasonal fluctuation in elevation? Summer vs. winter months? During dry or drought-like conditions? unknown

Please describe location of well in relation to house and/or building on the property. NE
75' NW of
house

Private Well Survey Questionnaire

Parcel ID # 1 233.00 - 1-29.2

Please fill out the following questionnaire to the best of your knowledge. If you are not sure of the answer to a question, please comment as "unknown". After completion, please return this questionnaire in the enclosed stamped envelope.

Name and Address: David & Nancy Snyder
6777 Bowers Rd
Cassadaga, N.Y. 14718

Do you have water well(s) on your property? If so, how many? No

Approximate depth of well(s)? _____

Diameter of well(s)? _____

Are you connected/provided with Municipal Water (i.e., water provided by town or private water supply company)? No

What is water from the well(s) used for? _____

Type of well/groundwater source (i.e., bedrock well or overburden/sand-gravel well)? _____

Type of well construction (i.e., steel casing, pvc, brick/clay, or other)? _____

Date of installation of the well(s)? _____

Depth to water/groundwater within well (or depth to water encountered during drill of well)? _____

Approximate yield (gallons per minute [gpm]) of well(s)? _____

Have you ever had to drill a new well due to lowering of water table or poor well yield (if yes, indicate reason)? _____

Has the water been sampled and tested? _____

If so, please indicate the date of the last testing. _____

What was the water tested for? _____

How would you describe your water? Cloudy (yes / no) Hard (yes / no) Soft (yes / no) Color _____

Does the water source experience seasonal fluctuation in elevation? Summer vs. winter months? During dry or drought-like conditions? _____

Please describe location of well in relation to house and/or building on the property. _____

There is no water on this parcel. It is an agriculture field.

Private Well Survey Questionnaire

Parcel ID # 233.00-1-16

Please fill out the following questionnaire to the best of your knowledge. If you are not sure of the answer to a question, please comment as "unknown". After completion, please return this questionnaire in the enclosed stamped envelope.

Name and Address:

Timothy Lerow

10381 rt 60 Stockton

Sinclairville NY 14782

Do you have water well(s) on your property? If so, how many?

Yes 1

Approximate depth of well(s)?

100' ?

Diameter of well(s)?

3"

Are you connected/provided with Municipal Water (i.e., water provided by town or private water supply company)?

N

What is water from the well(s) used for?

home

Type of well/groundwater source (i.e., bedrock well or overburden/sand-gravel well)?

?

Type of well construction (i.e., steel casing, pvc, brick/clay, or other)?

?

Date of installation of the well(s)?

?

Depth to water/groundwater within well (or depth to water encountered during drill of well)?

?

Approximate yield (gallons per minute [gpm]) of well(s)?

?

Have you ever had to drill a new well due to lowering of water table or poor well yield (if yes, indicate reason)?

NO

Has the water been sampled and tested?

NO

If so, please indicate the date of the last testing.

What was the water tested for?

How would you describe your water? Cloudy (yes / ☒ no) Hard (☒ yes / no) Soft (yes / ☒ no) Color clear

Does the water source experience seasonal fluctuation in elevation? Summer vs. winter months? During dry or drought-like conditions?

NO

Please describe location of well in relation to house and/or building on the property.

directly behind

house

Private Well Survey Questionnaire

Parcel ID#: 217.00.2-4

Please fill out the following questionnaire to the best of your knowledge. If you are not sure of the answer to a question, please comment as "unknown". After completion, please return this questionnaire in the enclosed stamped envelope.

Name and Address: Timothy Lerow

7266 North hill rd

Sindlarville Ny 14782

Do you have water well(s) on your property? If so, how many? Yes 1

Approximate depth of well(s)? 50'

Diameter of well(s)? 6"

Are you connected/provided with Municipal Water (i.e., water provided by town or private water supply company)? No

What is water from the well(s) used for? house

Type of well/groundwater source (i.e., bedrock well or overburden/sand-gravel well)? ?

Type of well construction (i.e., steel casing, pvc, brick/clay, or other)? ?

Date of installation of the well(s)? ?

Depth to water/groundwater within well (or depth to water encountered during drill of well)? ?

Approximate yield (gallons per minute [gpm]) of well(s)? ?

Have you ever had to drill a new well due to lowering of water table or poor well yield (if yes, indicate reason)? ?

well was drilled deeper upon purchasing

Has the water been sampled and tested? No

If so, please indicate the date of the last testing. ?

What was the water tested for? ?

How would you describe your water? Cloudy (yes ☐ no ☒) Hard (yes ☒ no ☐) Soft (yes ☐ no ☒) Color clear

Does the water source experience seasonal fluctuation in elevation? Summer vs. winter months? During dry or drought-like conditions? No

?

?

Please describe location of well in relation to house and/or building on the property. behind garage

?

Private Well Survey Questionnaire

Parcel ID#: 269.00-1-49

Please fill out the following questionnaire to the best of your knowledge. If you are not sure of the answer to a question, please comment as "unknown". After completion, please return this questionnaire in the enclosed stamped envelope.

Name and Address: Duncan L. Swartz Jr
11 LINCOLN ST
FREWERBURG, N.Y. 114738

Do you have water well(s) on your property? If so, how many? NO

Approximate depth of well(s)? _____

Diameter of well(s)? _____

Are you connected/provided with Municipal Water (i.e., water provided by town or private water supply company)? _____

What is water from the well(s) used for? _____

Type of well/groundwater source (i.e., bedrock well or overburden/sand-gravel well)? _____

Type of well construction (i.e., steel casing, pvc, brick/clay, or other)? _____

Date of installation of the well(s)? _____

Depth to water/groundwater within well (or depth to water encountered during drill of well)? _____

Approximate yield (gallons per minute [gpm]) of well(s)? _____

Have you ever had to drill a new well due to lowering of water table or poor well yield (if yes, indicate reason)? _____

Has the water been sampled and tested? _____

If so, please indicate the date of the last testing. _____

What was the water tested for? _____

How would you describe your water? Cloudy (yes / no) Hard (yes / no) Soft (yes / no) Color _____

Does the water source experience seasonal fluctuation in elevation? Summer vs. winter months? During dry or drought-like conditions? _____

Please describe location of well in relation to house and/or building on the property. _____

Private Well Survey Questionnaire

Parcel ID #: 183.00-1-10.2

Please fill out the following questionnaire to the best of your knowledge. If you are not sure of the answer to a question, please comment as "unknown". After completion, please return this questionnaire in the enclosed stamped envelope.

Name and Address: JAMES MENDELL

2883 THURBOX RD

CASSIOTA, NY

Do you have water well(s) on your property? If so, how many? YES, ONE

Approximate depth of well(s)? 100+ Ft

Diameter of well(s)? 8-10"

Are you connected/provided with Municipal Water (i.e., water provided by town or private water supply company)? NO

What is water from the well(s) used for? EVERYTHING but drinking

Type of well/groundwater source (i.e., bedrock well or overburden/sand-gravel well)? ?

Type of well construction (i.e., steel casing, pvc, brick/clay, or other)? Steel

Date of installation of the well(s)? ?

Depth to water/groundwater within well (or depth to water encountered during drill of well)? ?

Approximate yield (gallons per minute [gpm]) of well(s)? ?

Have you ever had to drill a new well due to lowering of water table or poor well yield (if yes, indicate reason)? NO

Has the water been sampled and tested? YES

If so, please indicate the date of the last testing. 2004

What was the water tested for? bacteria

How would you describe your water? Cloudy (yes / ☒ no) Hard (☒ yes / no) Soft (yes / ☒ no) Color clear

Does the water source experience seasonal fluctuation in elevation? Summer vs. winter months? During dry or drought-like conditions? NEVER noticed anything

Please describe location of well in relation to house and/or building on the property. near of house 50 ft to side

Private Well Survey Questionnaire

Parcel ID#
234.00-1-44

Please fill out the following questionnaire to the best of your knowledge. If you are not sure of the answer to a question, please comment as "unknown". After completion, please return this questionnaire in the enclosed stamped envelope.

Name and Address: Darren Carlstrom, Scott + Vicki Williams
16751 Hall Rd
Sinclairville, NY 14782

Do you have water well(s) on your property? If so, how many? 3

Approximate depth of well(s)? 86 ft, 86 ft, 120 ft

Diameter of well(s)? 6 in, 6 in, 10 in

Are you connected/provided with Municipal Water (i.e., water provided by town or private water supply company)? NO

What is water from the well(s) used for? household use, dairy farm

Type of well/groundwater source (i.e., bedrock well or overburden/sand-gravel well)? bedrock

Type of well construction (i.e., steel casing, pvc, brick/clay, or other)? steel casings

Date of installation of the well(s)? 2000, 1985, 1962

Depth to water/groundwater within well (or depth to water encountered during drill of well)? 20 ft, 20 ft, 3 ft

Approximate yield (gallons per minute [gpm]) of well(s)? 20 gal per minute approx.

Have you ever had to drill a new well due to lowering of water table or poor well yield (if yes, indicate reason)? _____

The two 86 ft wells were both drilled deeper from 40 ft deep years ago.
due to low output.

Has the water been sampled and tested? yes

If so, please indicate the date of the last testing. March 2015

What was the water tested for? coliforms + e-coli (it was negative)

How would you describe your water? Cloudy (yes ☒ no) Hard (yes ☒ no) Soft (yes ☒ no) Color _____

Does the water source experience seasonal fluctuation in elevation? Summer vs. winter months? During dry or drought-like conditions? NO

Please describe location of well in relation to house and/or building on the property. One well is right at the end of our heifer barn about 20 ft from the road. One is behind the vacant house on the property about 50 ft behind the house. One is along the edge of the field next to the creek behind the main barn about half way between the barn and the woods.

Private Well Survey Questionnaire

Please fill out the following questionnaire to the best of your knowledge. If you are not sure of the answer to a question, please comment as "unknown". After completion, please return this questionnaire in the enclosed stamped envelope.

Name and Address: Darren Carlstrom parcel 234.00-1-40

Do you have water well(s) on your property? If so, how many? NO

Approximate depth of well(s)? _____

Diameter of well(s)? _____

Are you connected/provided with Municipal Water (i.e., water provided by town or private water supply company)? _____

What is water from the well(s) used for? _____

Type of well/groundwater source (i.e., bedrock well or overburden/sand-gravel well)? _____

Type of well construction (i.e., steel casing, pvc, brick/clay, or other)? _____

Date of installation of the well(s)? _____

Depth to water/groundwater within well (or depth to water encountered during drill of well)? _____

Approximate yield (gallons per minute [gpm]) of well(s)? _____

Have you ever had to drill a new well due to lowering of water table or poor well yield (if yes, indicate reason)? _____

Has the water been sampled and tested? _____

If so, please indicate the date of the last testing. _____

What was the water tested for? _____

How would you describe your water? Cloudy (yes / no) Hard (yes / no) Soft (yes / no) Color _____

Does the water source experience seasonal fluctuation in elevation? Summer vs. winter months? During dry or drought-like conditions? _____

Please describe location of well in relation to house and/or building on the property. _____

Private Well Survey Questionnaire

Please fill out the following questionnaire to the best of your knowledge. If you are not sure of the answer to a question, please comment as "unknown". After completion, please return this questionnaire in the enclosed stamped envelope.

Name and Address: Scott Williams parcel 234.00-1-16.2

Do you have water well(s) on your property? If so, how many? NO

Approximate depth of well(s)? _____

Diameter of well(s)? _____

Are you connected/provided with Municipal Water (i.e., water provided by town or private water supply company)? _____

What is water from the well(s) used for? _____

Type of well/groundwater source (i.e., bedrock well or overburden/sand-gravel well)? _____

Type of well construction (i.e., steel casing, pvc, brick/clay, or other)? _____

Date of installation of the well(s)? _____

Depth to water/groundwater within well (or depth to water encountered during drill of well)? _____

Approximate yield (gallons per minute [gpm]) of well(s)? _____

Have you ever had to drill a new well due to lowering of water table or poor well yield (if yes, indicate reason)? _____

Has the water been sampled and tested? _____

If so, please indicate the date of the last testing. _____

What was the water tested for? _____

How would you describe your water? Cloudy (yes / no) Hard (yes / no) Soft (yes / no) Color _____

Does the water source experience seasonal fluctuation in elevation? Summer vs. winter months? During dry or drought-like conditions? _____

Please describe location of well in relation to house and/or building on the property. _____

Private Well Survey Questionnaire

Please fill out the following questionnaire to the best of your knowledge. If you are not sure of the answer to a question, please comment as "unknown". After completion, please return this questionnaire in the enclosed stamped envelope.

Name and Address: Darren Carlstrom parcel 234.00-1-3

Do you have water well(s) on your property? If so, how many? NO

Approximate depth of well(s)? _____

Diameter of well(s)? _____

Are you connected/provided with Municipal Water (i.e., water provided by town or private water supply company)? _____

What is water from the well(s) used for? _____

Type of well/groundwater source (i.e., bedrock well or overburden/sand-gravel well)? _____

Type of well construction (i.e., steel casing, pvc, brick/clay, or other)? _____

Date of installation of the well(s)? _____

Depth to water/groundwater within well (or depth to water encountered during drill of well)? _____

Approximate yield (gallons per minute [gpm]) of well(s)? _____

Have you ever had to drill a new well due to lowering of water table or poor well yield (if yes, indicate reason)? _____

Has the water been sampled and tested? _____

If so, please indicate the date of the last testing. _____

What was the water tested for? _____

How would you describe your water? Cloudy (yes / no) Hard (yes / no) Soft (yes / no) Color _____

Does the water source experience seasonal fluctuation in elevation? Summer vs. winter months? During dry or drought-like conditions? _____

Please describe location of well in relation to house and/or building on the property. _____

Private Well Survey Questionnaire

Please fill out the following questionnaire to the best of your knowledge. If you are not sure of the answer to a question, please comment as "unknown". After completion, please return this questionnaire in the enclosed stamped envelope.

Name and Address: Scott Williams parcel ID 234.00 1-2

Do you have water well(s) on your property? If so, how many? NO

Approximate depth of well(s)? _____

Diameter of well(s)? _____

Are you connected/provided with Municipal Water (i.e., water provided by town or private water supply company)? _____

What is water from the well(s) used for? _____

Type of well/groundwater source (i.e., bedrock well or overburden/sand-gravel well)? _____

Type of well construction (i.e., steel casing, pvc, brick/clay, or other)? _____

Date of installation of the well(s)? _____

Depth to water/groundwater within well (or depth to water encountered during drill of well)? _____

Approximate yield (gallons per minute [gpm]) of well(s)? _____

Have you ever had to drill a new well due to lowering of water table or poor well yield (if yes, indicate reason)? _____

Has the water been sampled and tested? _____

If so, please indicate the date of the last testing. _____

What was the water tested for? _____

How would you describe your water? Cloudy (yes / no) Hard (yes / no) Soft (yes / no) Color _____

Does the water source experience seasonal fluctuation in elevation? Summer vs. winter months? During dry or drought-like conditions? _____

Please describe location of well in relation to house and/or building on the property. _____

Private Well Survey Questionnaire

Please fill out the following questionnaire to the best of your knowledge. If you are not sure of the answer to a question, please comment as "unknown". After completion, please return this questionnaire in the enclosed stamped envelope.

Name and Address: Scott Williams parcel ID 234.00-1-38

Do you have water well(s) on your property? If so, how many? NO

Approximate depth of well(s)? _____

Diameter of well(s)? _____

Are you connected/provided with Municipal Water (i.e., water provided by town or private water supply company)? _____

What is water from the well(s) used for? _____

Type of well/groundwater source (i.e., bedrock well or overburden/sand-gravel well)? _____

Type of well construction (i.e., steel casing, pvc, brick/clay, or other)? _____

Date of installation of the well(s)? _____

Depth to water/groundwater within well (or depth to water encountered during drill of well)? _____

Approximate yield (gallons per minute [gpm]) of well(s)? _____

Have you ever had to drill a new well due to lowering of water table or poor well yield (if yes, indicate reason)? _____

Has the water been sampled and tested? _____

If so, please indicate the date of the last testing. _____

What was the water tested for? _____

How would you describe your water? Cloudy (yes / no) Hard (yes / no) Soft (yes / no) Color _____

Does the water source experience seasonal fluctuation in elevation? Summer vs. winter months? During dry or drought-like conditions? _____

Please describe location of well in relation to house and/or building on the property. _____

Private Well Survey Questionnaire

Please fill out the following questionnaire to the best of your knowledge. If you are not sure of the answer to a question, please comment as "unknown". After completion, please return this questionnaire in the enclosed stamped envelope.

Name and Address: Darren Carlstrom parcel 234.00-1-1

Do you have water well(s) on your property? If so, how many? NO

Approximate depth of well(s)? _____

Diameter of well(s)? _____

Are you connected/provided with Municipal Water (i.e., water provided by town or private water supply company)? _____

What is water from the well(s) used for? _____

Type of well/groundwater source (i.e., bedrock well or overburden/sand-gravel well)? _____

Type of well construction (i.e., steel casing, pvc, brick/clay, or other)? _____

Date of installation of the well(s)? _____

Depth to water/groundwater within well (or depth to water encountered during drill of well)? _____

Approximate yield (gallons per minute [gpm]) of well(s)? _____

Have you ever had to drill a new well due to lowering of water table or poor well yield (if yes, indicate reason)? _____

Has the water been sampled and tested? _____

If so, please indicate the date of the last testing. _____

What was the water tested for? _____

How would you describe your water? Cloudy (yes / no) Hard (yes / no) Soft (yes / no) Color _____

Does the water source experience seasonal fluctuation in elevation? Summer vs. winter months? During dry or drought-like conditions? _____

Please describe location of well in relation to house and/or building on the property. _____

Private Well Survey Questionnaire

Please fill out the following questionnaire to the best of your knowledge. If you are not sure of the answer to a question, please comment as "unknown". After completion, please return this questionnaire in the enclosed stamped envelope.

Name and Address: Jake Carlstrom parcel 234.00-1-18

Do you have water well(s) on your property? If so, how many? No

Approximate depth of well(s)? _____

Diameter of well(s)? _____

Are you connected/provided with Municipal Water (i.e., water provided by town or private water supply company)? _____

What is water from the well(s) used for? _____

Type of well/groundwater source (i.e., bedrock well or overburden/sand-gravel well)? _____

Type of well construction (i.e., steel casing, pvc, brick/clay, or other)? _____

Date of installation of the well(s)? _____

Depth to water/groundwater within well (or depth to water encountered during drill of well)? _____

Approximate yield (gallons per minute [gpm]) of well(s)? _____

Have you ever had to drill a new well due to lowering of water table or poor well yield (if yes, indicate reason)? _____

Has the water been sampled and tested? _____

If so, please indicate the date of the last testing. _____

What was the water tested for? _____

How would you describe your water? Cloudy (yes / no) Hard (yes / no) Soft (yes / no) Color _____

Does the water source experience seasonal fluctuation in elevation? Summer vs. winter months? During dry or drought-like conditions? _____

Please describe location of well in relation to house and/or building on the property. _____

Private Well Survey Questionnaire

Please fill out the following questionnaire to the best of your knowledge. If you are not sure of the answer to a question, please comment as "unknown". After completion, please return this questionnaire in the enclosed stamped envelope.

Name and Address: Darren Carlstrom 234.00-1-5

Do you have water well(s) on your property? If so, how many? NO

Approximate depth of well(s)? _____

Diameter of well(s)? _____

Are you connected/provided with Municipal Water (i.e., water provided by town or private water supply company)? _____

What is water from the well(s) used for? _____

Type of well/groundwater source (i.e., bedrock well or overburden/sand-gravel well)? _____

Type of well construction (i.e., steel casing, pvc, brick/clay, or other)? _____

Date of installation of the well(s)? _____

Depth to water/groundwater within well (or depth to water encountered during drill of well)? _____

Approximate yield (gallons per minute [gpm]) of well(s)? _____

Have you ever had to drill a new well due to lowering of water table or poor well yield (if yes, indicate reason)? _____

Has the water been sampled and tested? _____

If so, please indicate the date of the last testing. _____

What was the water tested for? _____

How would you describe your water? Cloudy (yes / no) Hard (yes / no) Soft (yes / no) Color _____

Does the water source experience seasonal fluctuation in elevation? Summer vs. winter months? During dry or drought-like conditions? _____

Please describe location of well in relation to house and/or building on the property. _____

Private Well Survey Questionnaire

Please fill out the following questionnaire to the best of your knowledge. If you are not sure of the answer to a question, please comment as "unknown". After completion, please return this questionnaire in the enclosed stamped envelope.

Name and Address: Fanning
219.00-1-15
Boutwell Hill Rd

Do you have water well(s) on your property? If so, how many? No water well on property

Approximate depth of well(s)? _____

Diameter of well(s)? _____

Are you connected/provided with Municipal Water (i.e., water provided by town or private water supply company)? _____

What is water from the well(s) used for? _____

Type of well/groundwater source (i.e., bedrock well or overburden/sand-gravel well)? _____

Type of well construction (i.e., steel casing, pvc, brick/clay, or other)? _____

Date of installation of the well(s)? _____

Depth to water/groundwater within well (or depth to water encountered during drill of well)? _____

Approximate yield (gallons per minute [gpm]) of well(s)? _____

Have you ever had to drill a new well due to lowering of water table or poor well yield (if yes, indicate reason)? _____

Has the water been sampled and tested? _____

If so, please indicate the date of the last testing. _____

What was the water tested for? _____

How would you describe your water? Cloudy (yes / no) Hard (yes / no) Soft (yes / no) Color _____

Does the water source experience seasonal fluctuation in elevation? Summer vs. winter months? During dry or drought-like conditions? _____

Please describe location of well in relation to house and/or building on the property. _____

Private Well Survey Questionnaire

Please fill out the following questionnaire to the best of your knowledge. If you are not sure of the answer to a question, please comment as "unknown". After completion, please return this questionnaire in the enclosed stamped envelope.

Name and Address: MARK FITZGERALD / 200.00-1-12
HOME 395 BOAT DR N. HILL RD PROPERTY:
ANGOLA, NY CHARLOTTE, NY

Do you have water well(s) on your property? If so, how many? YES - 1

Approximate depth of well(s)? 75'

Diameter of well(s)? 8"

Are you connected/provided with Municipal Water (i.e., water provided by town or private water supply company)? NO

What is water from the well(s) used for? FUTURE HOUSE

Type of well/groundwater source (i.e., bedrock well or overburden/sand-gravel well)? UNKNOWN

Type of well construction (i.e., steel casing, pvc, brick/clay, or other)? STEEL CASING

Date of installation of the well(s)? 1997

Depth to water/groundwater within well (or depth to water encountered during drill of well)? 50'

Approximate yield (gallons per minute [gpm]) of well(s)? 15 GPM

Have you ever had to drill a new well due to lowering of water table or poor well yield (if yes, indicate reason)? NO

Has the water been sampled and tested? NO

If so, please indicate the date of the last testing. _____

What was the water tested for? _____

How would you describe your water? Cloudy (yes / no) Hard (yes / no) Soft (yes / no) Color UNKNOWN

Does the water source experience seasonal fluctuation in elevation? Summer vs. winter months? During dry or drought-like conditions? UNKNOWN

Please describe location of well in relation to house and/or building on the property. ABOUT 75' OFF
OF NORTH HILL RD NEAR HIGHEST ELEVATION OF ROAD
APPROXIMATELY 900' SOUTH OF CASSADAGA ROAD

1/5

Private Well Survey Questionnaire

PARCC ID# 236-00-2-27

Please fill out this questionnaire to the best of your knowledge. If you are not sure of the answer to a question, please comment as "unknown". After completion, please return this questionnaire in the enclosed stamped envelope.

Name and Address: PAUL FIEGL

SANFORD RD.

CHERRY CREEK, NY

Do you have water well(s) on your property? If so, how many? NO

Approximate depth of well(s)? _____

Diameter of well(s)? _____

Are you connected/provided with Municipal Water (i.e., water provided by town or private water supply company)? _____

What is water from the well(s) used for? _____

Type of well/groundwater source (i.e., bedrock well or overburden/sand-gravel well)? _____

Type of well construction (i.e., steel casing, pvc, brick/clay, or other)? _____

Date of installation of the well(s)? _____

Depth to water/groundwater within well (or depth to water encountered during drill of well)? _____

Approximate yield (gallons per minute [gpm]) of well(s)? _____

Have you ever had to drill a new well due to lowering of water table or poor well yield (if yes, indicate reason)? _____

Has the water been sampled and tested? _____

If so, please indicate the date of the last testing. _____

What was the water tested for? _____

How would you describe your water? Cloudy (yes / no) Hard (yes / no) Soft (yes / no) Color _____

Does the water source experience seasonal fluctuation in elevation? Summer vs. winter months? During dry or drought-like conditions? _____

Please describe location of well in relation to house and/or building on the property. _____

(Parcel ID 257.01-1-37

Private Well Survey Questionnaire

1/6

Please fill out the following questionnaire to the best of your knowledge. If you are not sur
please comment as "unknown". After completion, please return this questionnaire in the enclosed stamped envelope.

Name and Address: Blanche Lanphere
63 Kent Street
Sinclairville, N.Y. 14782

Do you have water well(s) on your property? If so, how many? NO

Approximate depth of well(s)?

Diameter of well(s)?

Are you connected/provided with Municipal Water (i.e., water provided by town or private water supply company)? yes

What is water from the well(s) used for?

Type of well/groundwater source (i.e., bedrock well or overburden/sand-gravel well)?

Type of well construction (i.e., steel casing, pvc, brick/clay, or other)?

Date of installation of the well(s)?

Depth to water/groundwater within well (or depth to water encountered during drill of well)?

Approximate yield (gallons per minute [gpm]) of well(s)?

Have you ever had to drill a new well due to lowering of water table or poor well yield (if yes, indicate reason)?

Has the water been sampled and tested?

If so, please indicate the date of the last testing.

What was the water tested for?

How would you describe your water? Cloudy (yes / no) Hard (yes / no) Soft (yes / no) Color unborn

Does the water source experience seasonal fluctuation in elevation? Summer vs. winter months? During dry or drought-like conditions?

Please describe location of well in relation to house and/or building on the property.

Get Village Water
Throw away top copy

Private Well Survey Questionnaire

Please fill out the following questionnaire to the best of your knowledge. If you are not sure of the answer to a question, please comment as "unknown". After completion, please return this questionnaire in the enclosed stamped envelope.

Name and Address: Nels Anderson
2781 Johnson rd
Sinclairville, NY 14782

Do you have water well(s) on your property? If so, how many? Yes 2

Approximate depth of well(s)? 120'

Diameter of well(s)? 8"

Are you connected/provided with Municipal Water (i.e., water provided by town or private water supply company)? NO

What is water from the well(s) used for? Consumption

Type of well/groundwater source (i.e., bedrock well or overburden/sand-gravel well)? Unknown

Type of well construction (i.e., steel casing, pvc, brick/clay, or other)? Steel casing (1) Artesian/Natural Spring (1)

Date of installation of the well(s)? Spring well 2009 Steel casing 2011

Depth to water/groundwater within well (or depth to water encountered during drill of well)? Unknown

Approximate yield (gallons per minute [gpm]) of well(s)? Unknown

Have you ever had to drill a new well due to lowering of water table or poor well yield (if yes, indicate reason)? NO

Has the water been sampled and tested? Yes

If so, please indicate the date of the last testing. 2011

What was the water tested for? Purchase of property per Note holder

How would you describe your water? Cloudy (yes ☒ no) Hard (☒ yes / no) Soft (yes / no) Color Clear

Does the water source experience seasonal fluctuation in elevation? Summer vs. winter months? During dry or drought-like conditions? Not that I'm aware - never ran dry

Please describe location of well in relation to house and/or building on the property. 50 yds



Environmental Design & Research,
Landscape Architecture, Engineering & Environmental Services, D.P.C.
217 Montgomery Street, Suite 1000, Syracuse, New York 13202
P. 315.471.0688 • F. 315.471.1061 • www.edrdpc.com

December 14, 2015

Nels Anderson
2781 Johnson Rd
Sinclairville, NY 14782

RE: Cassadaga Wind Project - Private Well Survey

Dear Sir or Madam:

As you may be aware, Cassadaga Wind, LLC is proposing to construct a 126 megawatt (MW) wind power project ("the Project") in the Towns of Charlotte, Cherry Creek, Arkwright, and Stockton, in Chautauqua County, New York. The proposed Project is subject to the rules for siting a major electric generating facility under Article 10 of the New York State Public Service Law ("PSL"). In accordance with the Article 10 regulations, a Preliminary Scoping Statement "PSS" for this Project was released in September 2015 and is available on the Project's website at <http://everpower.com/pss/>. Please refer to the PSS for additional details regarding the proposed Project.

A variety of work is now underway to identify environmental resources and as part of this effort, the Applicant is sending out this survey to private landowners within the vicinity of the proposed Project to determine the presence and condition of water wells on their property. Therefore, we are requesting your assistance regarding the following property which Chautauqua County, New York public records identify you as the owner of.

- Parcel ID Number: 251.03-1-29
 - Location Description: Park St. Rear
 - Location Municipality: Sinclairville
- and 251.00-1-47

In order to properly identify water wells on your property we request that you fill out the attached survey form regarding this property to the best of your knowledge and return the completed form in the included stamped envelope. We sincerely appreciate your assistance in this matter.

Sincerely,

Ben Brazell, Project Manager, EDR
On behalf of Cassadaga Wind, LLC

** Please note; I'm not sure what of my 2 parcels the wells are on. If looking on the GIS map the wells are on the parcel the house is on.*

your envelope was not stamped as indicated in your letter

Private Well Survey Questionnaire

Parcel ID # 200.00 1-21

Please fill out the following questionnaire to the best of your knowledge. If you are not sure of the answer to a question, please comment as "unknown". After completion, please return this questionnaire in the enclosed stamped envelope.

Name and Address: RONALD TURNBULL
7413 NORTH HILL RD.
SINCLAIRVILLE, NY 14782-9675

Do you have water well(s) on your property? If so, how many? YES - ONE

Approximate depth of well(s)? 80 FEET

Diameter of well(s)? 8 INCH

Are you connected/provided with Municipal Water (i.e., water provided by town or private water supply company)? NO

What is water from the well(s) used for? HOUSEHOLD

Type of well/groundwater source (i.e., bedrock well or overburden/sand-gravel well)? BEDROCK

Type of well construction (i.e., steel casing, pvc, brick/clay, or other)? STEEL CASING

Date of installation of the well(s)? 1930's ?

Depth to water/groundwater within well (or depth to water encountered during drill of well)? 40 FEET

Approximate yield (gallons per minute [gpm]) of well(s)? UNKNOWN

Have you ever had to drill a new well due to lowering of water table or poor well yield (if yes, indicate reason)? YES

POOR WELL YIELD

Has the water been sampled and tested? YES

If so, please indicate the date of the last testing. 1980's

What was the water tested for? PURITY

How would you describe your water? Cloudy (yes ☐ no ☒) Hard (yes ☒ no ☐) Soft (yes ☐ no ☒) Color CLEAR

Does the water source experience seasonal fluctuation in elevation? Summer vs. winter months? During dry or drought-like conditions? YES - SUMMER - DROUGHT

Please describe location of well in relation to house and/or building on the property. 10 FEET FROM

HOUSE NORTH SIDE

Private Well Survey Questionnaire

IT WAS NOT
STAMPED

Parcel ID# 234.00-2-12.1

Please fill out the following questionnaire to the best of your knowledge. If you are not sure of the answer to a question, please comment as "unknown". After completion, please return this questionnaire in the enclosed stamped envelope.

Name and Address: Randy Roeseler
6512 Wick Rd
Lockport NY 14094

Do you have water well(s) on your property? If so, how many? NONE, May install well in 2017.

Approximate depth of well(s)? _____

Diameter of well(s)? _____

Are you connected/provided with Municipal Water (i.e., water provided by town or private water supply company)? NO

What is water from the well(s) used for? _____

Type of well/groundwater source (i.e., bedrock well or overburden/sand-gravel well)? _____

Type of well construction (i.e., steel casing, pvc, brick/clay, or other)? _____

Date of installation of the well(s)? _____

Depth to water/groundwater within well (or depth to water encountered during drill of well)? _____

Approximate yield (gallons per minute [gpm]) of well(s)? _____

Have you ever had to drill a new well due to lowering of water table or poor well yield (if yes, indicate reason)? _____

Has the water been sampled and tested? _____

If so, please indicate the date of the last testing. _____

What was the water tested for? _____

How would you describe your water? Cloudy (yes / no) Hard (yes / no) Soft (yes / no) Color _____

Does the water source experience seasonal fluctuation in elevation? Summer vs. winter months? During dry or drought-like conditions? _____

Please describe location of well in relation to house and/or building on the property. _____

Private Well Survey Questionnaire

Arce 11D#: 219.00-1-11

Please fill out the following questionnaire to the best of your knowledge. If you are not sure of the answer to a question, please comment as "unknown". After completion, please return this questionnaire in the enclosed stamped envelope.

Name and Address: Catherine & Green (Edward Green - Deceased)
1758 Boutwell Hill RD
Cherry Creek, NY. 14723

Do you have water well(s) on your property? If so, how many? Yes - 1

Approximate depth of well(s)? 90 feet

Diameter of well(s)? 8 inch

Are you connected/provided with Municipal Water (i.e., water provided by town or private water supply company)? no

What is water from the well(s) used for? Household Use

Type of well/groundwater source (i.e., bedrock well or overburden/sand-gravel well)? _____

Type of well construction (i.e., steel casing, pvc, brick/clay, or other)? Steel Casing

Date of installation of the well(s)? 2008

Depth to water/groundwater within well (or depth to water encountered during drill of well)? Don't know

Approximate yield (gallons per minute [gpm]) of well(s)? 8 gal per minute

Have you ever had to drill a new well due to lowering of water table or poor well yield (if yes, indicate reason)? yes

The old well collapsed

Has the water been sampled and tested? yes

If so, please indicate the date of the last testing. 2008

What was the water tested for? unknown

How would you describe your water? Cloudy (yes / ☒ no) Hard (yes / ☒ no) Soft (yes / ☒ no) Color Clear

Does the water source experience seasonal fluctuation in elevation? Summer vs. winter months? During dry or drought-like conditions? no

Please describe location of well in relation to house and/or building on the property. Front of

house

Private Well Survey Questionnaire

Parcel ID #: 251.01-1-16

Please fill out the following questionnaire to the best of your knowledge. If you are not sure of the answer to a question, please comment as "unknown". After completion, please return this questionnaire in the enclosed stamped envelope.

Name and Address: Blanche Lanphere
63 Kent St.
Sinclairville, N.Y. 14782

Do you have water well(s) on your property? If so, how many? NO

Approximate depth of well(s)? _____

Diameter of well(s)? _____

Are you connected/provided with Municipal Water (i.e., water provided by town or private water supply company)? yes

What is water from the well(s) used for? _____

Type of well/groundwater source (i.e., bedrock well or overburden/sand-gravel well)? _____

Type of well construction (i.e., steel casing, pvc, brick/clay, or other)? _____

Date of installation of the well(s)? _____

Depth to water/groundwater within well (or depth to water encountered during drill of well)? _____

Approximate yield (gallons per minute [gpm]) of well(s)? _____

Have you ever had to drill a new well due to lowering of water table or poor well yield (if yes, indicate reason)? _____

Has the water been sampled and tested? _____

If so, please indicate the date of the last testing. _____

What was the water tested for? _____

How would you describe your water? Cloudy (yes / no) Hard (yes / no) Soft (yes / no) Color _____

Does the water source experience seasonal fluctuation in elevation? Summer vs. winter months? During dry or drought-like conditions? _____

Please describe location of well in relation to house and/or building on the property. _____

Village Water



Environmental Design & Research,
Landscape Architecture, Engineering & Environmental Services, D.P.C.
217 Montgomery Street, Suite 1000, Syracuse, New York 13202
P. 315.471.0688 • F. 315.471.1061 • www.edrdpc.com

December 14, 2015

Blanche Lanphere
63 Kent St
Sinclairville, NY 14782

RE: Cassadaga Wind Project - Private Well Survey

Dear Sir or Madam:

As you may be aware, Cassadaga Wind, LLC is proposing to construct a 126 megawatt (MW) wind power project ("the Project") in the Towns of Charlotte, Cherry Creek, Arkwright, and Stockton, in Chautauqua County, New York. The proposed Project is subject to the rules for siting a major electric generating facility under Article 10 of the New York State Public Service Law ("PSL"). In accordance with the Article 10 regulations, a Preliminary Scoping Statement "PSS" for this Project was released in September 2015 and is available on the Project's website at <http://everpower.com/pss/>. Please refer to the PSS for additional details regarding the proposed Project.

A variety of work is now underway to identify environmental resources and as part of this effort, the Applicant is sending out this survey to private landowners within the vicinity of the proposed Project to determine the presence and condition of water wells on their property. Therefore, we are requesting your assistance regarding the following property which Chautauqua County, New York public records identify you as the owner of.

- Parcel ID Number: 251.01-1-16
- Location Description: Kent St
- Location Municipality: Sinclairville

In order to properly identify water wells on your property we request that you fill out the attached survey form regarding this property to the best of your knowledge and return the completed form in the included stamped envelope. We sincerely appreciate your assistance in this matter.

Sincerely,

Ben Brazell, Project Manager, EDR
On behalf of Cassadaga Wind, LLC

Private Well Survey Questionnaire

Parcel ID# 235.00-1-16.2.5

Please fill out the following questionnaire to the best of your knowledge. If you are not sure of the answer to a question, please comment as "unknown". After completion, please return this questionnaire in the enclosed stamped envelope.

Name and Address: Christian Hy
674+ Cleland Rd
Sinclairville, NY 14782

Do you have water well(s) on your property? If so, how many? 1

Approximate depth of well(s)? UNKNOWN

Diameter of well(s)? UNKNOWN

Are you connected/provided with Municipal Water (i.e., water provided by town or private water supply company)? NO

What is water from the well(s) used for? _____

Type of well/groundwater source (i.e., bedrock well or overburden/sand-gravel well)? UNKNOWN

Type of well construction (i.e., steel casing, pvc, brick/clay, or other)? Stone

Date of installation of the well(s)? UNKNOWN

Depth to water/groundwater within well (or depth to water encountered during drill of well)? UNKNOWN

Approximate yield (gallons per minute [gpm]) of well(s)? UNKNOWN

Have you ever had to drill a new well due to lowering of water table or poor well yield (if yes, indicate reason)? NO

Has the water been sampled and tested? NO

If so, please indicate the date of the last testing. _____

What was the water tested for? _____

How would you describe your water? Cloudy (yes / no) Hard (yes / no) Soft (yes / no) Color _____

Does the water source experience seasonal fluctuation in elevation? Summer vs. winter months? During dry or drought-like conditions? UNKNOWN

Please describe location of well in relation to house and/or building on the property. There is an old well
on my property, but I have not used it yet, for drinking.

Private Well Survey Questionnaire

Parcel ID #: 254.00-1-22
254.00-1-23

Please fill out the following questionnaire to the best of your knowledge. If you are not sure of the answer to a question, please comment as "unknown". After completion, please return this questionnaire in the enclosed stamped envelope.

Name and Address: Thomas Gorch

Do you have water well(s) on your property? If so, how many? No well

Approximate depth of well(s)? _____

Diameter of well(s)? _____

Are you connected/provided with Municipal Water (i.e., water provided by town or private water supply company)? _____

What is water from the well(s) used for? _____

Type of well/groundwater source (i.e., bedrock well or overburden/sand-gravel well)? _____

Type of well construction (i.e., steel casing, pvc, brick/clay, or other)? _____

Date of installation of the well(s)? _____

Depth to water/groundwater within well (or depth to water encountered during drill of well)? _____

Approximate yield (gallons per minute [gpm]) of well(s)? _____

Have you ever had to drill a new well due to lowering of water table or poor well yield (if yes, indicate reason)? _____

Has the water been sampled and tested? _____

If so, please indicate the date of the last testing. _____

What was the water tested for? _____

How would you describe your water? Cloudy (yes / no) Hard (yes / no) Soft (yes / no) Color _____

Does the water source experience seasonal fluctuation in elevation? Summer vs. winter months? During dry or drought-like conditions? _____

Please describe location of well in relation to house and/or building on the property. _____



Environmental Design & Research,
Landscape Architecture, Engineering & Environmental Services, D.P.C.
217 Montgomery Street, Suite 1000, Syracuse, New York 13202
P. 315.471.0688 • F. 315.471.1061 • www.edrdpc.com

December 14, 2015

Thomas Gooch
4344 W Summit
Lakewood, NY 14750

RE: Cassadaga Wind Project - Private Well Survey

Dear Sir or Madam:

As you may be aware, Cassadaga Wind, LLC is proposing to construct a 126 megawatt (MW) wind power project ("the Project") in the Towns of Charlotte, Cherry Creek, Arkwright, and Stockton, in Chautauqua County, New York. The proposed Project is subject to the rules for siting a major electric generating facility under Article 10 of the New York State Public Service Law ("PSL"). In accordance with the Article 10 regulations, a Preliminary Scoping Statement "PSS" for this Project was released in September 2015 and is available on the Project's website at <http://everpower.com/pss/>. Please refer to the PSS for additional details regarding the proposed Project.

A variety of work is now underway to identify environmental resources and as part of this effort, the Applicant is sending out this survey to private landowners within the vicinity of the proposed Project to determine the presence and condition of water wells on their property. Therefore, we are requesting your assistance regarding the following property which Chautauqua County, New York public records identify you as the owner of.

- Parcel ID Number: 254.00-1-22
- Location Description: Hunt Rd
- Location Municipality: Cherry Creek

*a/s 254.00-1-23
Hunt Rd.
Cherry Creek NY.*

In order to properly identify water wells on your property we request that you fill out the attached survey form regarding this property to the best of your knowledge and return the completed form in the included stamped envelope. We sincerely appreciate your assistance in this matter.

Sincerely,

Ben Brazell, Project Manager, EDR
On behalf of Cassadaga Wind, LLC

Private Well Survey Questionnaire

Parcel ID# : 203-00-1-2

Please fill out the following questionnaire to the best of your knowledge. If you are not sure of the answer to a question, please comment as "unknown". After completion, please return this questionnaire in the enclosed stamped envelope.

Name and Address: Mansibal LLC
115 Oakland Pl
Buffalo, NY 14222

Do you have water well(s) on your property? If so, how many? Two wells

Approximate depth of well(s)? 50-60 ft

Diameter of well(s)? Unknown

Are you connected/provided with Municipal Water (i.e., water provided by town or private water supply company)? NO

What is water from the well(s) used for? Household

Type of well/groundwater source (i.e., bedrock well or overburden/sand-gravel well)? Unknown

Type of well construction (i.e., steel casing, pvc, brick/clay, or other)? Unknown

Date of installation of the well(s)? About 10 years

Depth to water/groundwater within well (or depth to water encountered during drill of well)? Unknown

Approximate yield (gallons per minute [gpm]) of well(s)? Unknown

Have you ever had to drill a new well due to lowering of water table or poor well yield (if yes, indicate reason)? NO

Has the water been sampled and tested? Unknown

If so, please indicate the date of the last testing. 11

What was the water tested for? 11

How would you describe your water? Cloudy (yes / no) Hard (yes / no) Soft (yes / no) Color Unknown

Does the water source experience seasonal fluctuation in elevation? Summer vs. winter months? During dry or drought-like conditions? Unknown

Please describe location of well in relation to house and/or building on the property. The two wells are adjacent to a trailer and a trailer house.

Private Well Survey Questionnaire

Please fill out the following questionnaire to the best of your knowledge. If you are not sure of the answer to a question, please comment as "unknown". After completion, please return this questionnaire in the enclosed stamped envelope.

Name and Address: _____

Abdul S. Lohri
Same as Mansihal LLC
(attached)

Do you have water well(s) on your property? If so, how many? _____

Approximate depth of well(s)? _____

Diameter of well(s)? _____

Are you connected/provided with Municipal Water (i.e., water provided by town or private water supply company)? _____

What is water from the well(s) used for? _____

Type of well/groundwater source (i.e., bedrock well or overburden/sand-gravel well)? _____

Type of well construction (i.e., steel casing, pvc, brick/clay, or other)? _____

Date of installation of the well(s)? _____

Depth to water/groundwater within well (or depth to water encountered during drill of well)? _____

Approximate yield (gallons per minute [gpm]) of well(s)? _____

Have you ever had to drill a new well due to lowering of water table or poor well yield (if yes, indicate reason)? _____

Has the water been sampled and tested? _____

If so, please indicate the date of the last testing. _____

What was the water tested for? _____

How would you describe your water? Cloudy (yes / no) Hard (yes / no) Soft (yes / no) Color _____

Does the water source experience seasonal fluctuation in elevation? Summer vs. winter months? During dry or drought-like conditions? _____

Please describe location of well in relation to house and/or building on the property. _____

Private Well Survey Questionnaire

Parcel ID# 251.01-1-15

Please fill out the following questionnaire to the best of your knowledge. If you are not sure of the answer to a question, please comment as "unknown". After completion, please return this questionnaire in the enclosed stamped envelope.

Name and Address: Blanche Langphere
63 Kent Street
Sinclairville, N.Y. 14782

Do you have water well(s) on your property? If so, how many? NO

Approximate depth of well(s)? _____

Diameter of well(s)? _____

Are you connected/provided with Municipal Water (i.e., water provided by town or private water supply company)? yes

What is water from the well(s) used for? _____

Type of well/groundwater source (i.e., bedrock well or overburden/sand-gravel well)? _____

Type of well construction (i.e., steel casing, pvc, brick/clay, or other)? _____

Date of installation of the well(s)? _____

Depth to water/groundwater within well (or depth to water encountered during drill of well)? _____

Approximate yield (gallons per minute [gpm]) of well(s)? _____

Have you ever had to drill a new well due to lowering of water table or poor well yield (if yes, indicate reason)? _____

Has the water been sampled and tested? _____

If so, please indicate the date of the last testing. _____

What was the water tested for? _____

How would you describe your water? Cloudy (yes / no) Hard (yes / no) Soft (yes / no) Color " _____

Does the water source experience seasonal fluctuation in elevation? Summer vs. winter months? During dry or drought-like conditions? _____

Please describe location of well in relation to house and/or building on the property. _____

Have Village Water



Environmental Design & Research,
Landscape Architecture, Engineering & Environmental Services, D.P.C.
217 Montgomery Street, Suite 1000, Syracuse, New York 13202
P. 315.471.0688 • F. 315.471.1061 • www.edrdpc.com

December 14, 2015

Blanche Lanphere
63 Kent St
Sinclairville, NY 14782

RE: Cassadaga Wind Project - Private Well Survey

Dear Sir or Madam:

As you may be aware, Cassadaga Wind, LLC is proposing to construct a 126 megawatt (MW) wind power project ("the Project") in the Towns of Charlotte, Cherry Creek, Arkwright, and Stockton, in Chautauqua County, New York. The proposed Project is subject to the rules for siting a major electric generating facility under Article 10 of the New York State Public Service Law ("PSL"). In accordance with the Article 10 regulations, a Preliminary Scoping Statement "PSS" for this Project was released in September 2015 and is available on the Project's website at <http://everpower.com/pss/>. Please refer to the PSS for additional details regarding the proposed Project.

A variety of work is now underway to identify environmental resources and as part of this effort, the Applicant is sending out this survey to private landowners within the vicinity of the proposed Project to determine the presence and condition of water wells on their property. Therefore, we are requesting your assistance regarding the following property which Chautauqua County, New York public records identify you as the owner of.

- Parcel ID Number: 251.01-1-15
- Location Description: 63 Kent St
- Location Municipality: Sinclairville

In order to properly identify water wells on your property we request that you fill out the attached survey form regarding this property to the best of your knowledge and return the completed form in the included stamped envelope. We sincerely appreciate your assistance in this matter.

Sincerely,

Ben Brazell, Project Manager, EDR
On behalf of Cassadaga Wind, LLC

1/17

Private Well Survey Questionnaire

Parcel ID#s: 233.00-2-43.1
233.00-2-42

ing questionnaire to the best of your knowledge. If you are not sure of the answer to a question, please comment as "unknown". After completion, please return this questionnaire in the enclosed stamped envelope.

Name and Address: Gay-Mark Tire + Wheel
6624 Rt. 60
Cassadaga, NY 14718

Do you have water well(s) on your property? If so, how many? 2

Approximate depth of well(s)? unknown

Diameter of well(s)? 8 inch casing

Are you connected/provided with Municipal Water (i.e., water provided by town or private water supply company)? no

What is water from the well(s) used for? washing hands, plumbing (general)

Type of well/groundwater source (i.e., bedrock well or overburden/sand-gravel well)? bedrock well

Type of well construction (i.e., steel casing, pvc, brick/clay, or other)? steel casing

Date of installation of the well(s)? unknown

Depth to water/groundwater within well (or depth to water encountered during drill of well)? unknown

Approximate yield (gallons per minute [gpm]) of well(s)? unknown

Have you ever had to drill a new well due to lowering of water table or poor well yield (if yes, indicate reason)?

yes

Has the water been sampled and tested? no

If so, please indicate the date of the last testing.

What was the water tested for?

How would you describe your water? Cloudy (yes / no) Hard (yes / no) Soft (yes / no) Color clear

Does the water source experience seasonal fluctuation in elevation? Summer vs. winter months? During dry or drought-like conditions? yes dry summer months

Please describe location of well in relation to house and/or building on the property.

100 ft behind building

Private Well Survey Questionnaire

Parcel ID# 236.00-1-10

Please fill out the following questionnaire to the best of your knowledge. If you are not sure of the answer to a question, please comment as "unknown". After completion, please return this questionnaire in the enclosed stamped envelope.

Name and Address: Kenneth Banks

1926 Bruce Lane / 1428 Sanford Rd.

Corand Island NY 14022 / Cherry Creek NY 14723

Do you have water well(s) on your property? If so, how many? Yes, 1

Approximate depth of well(s)? 90'

Diameter of well(s)? 12"

Are you connected/provided with Municipal Water (i.e., water provided by town or private water supply company)?

What is water from the well(s) used for? Drinking, Showers, cleaning, Every day use

Type of well/groundwater source (i.e., bedrock well or overburden/sand-gravel well)? gravel

Type of well construction (i.e., steel casing, pvc, brick/clay, or other)? steel casing

Date of installation of the well(s)? approx 1980

Depth to water/groundwater within well (or depth to water encountered during drill of well)? 90'

Approximate yield (gallons per minute [gpm]) of well(s)? unknown, But Never a problem

Have you ever had to drill a new well due to lowering of water table or poor well yield (if yes, indicate reason)? no

Has the water been sampled and tested? Yes

If so, please indicate the date of the last testing. 2000

What was the water tested for? Iron, Bacteria

How would you describe your water? Cloudy (yes / (no)) Hard ((yes) / no) Soft (yes / (no)) Color Clear

Does the water source experience seasonal fluctuation in elevation? Summer vs. winter months? During dry or drought-like conditions? no

Please describe location of well in relation to house and/or building on the property. Approx. 50' From House

Do not want wind mills around me!
they are an eye sore!

Private Well Survey Questionnaire

236.00-2-16

Please fill out the following questionnaire to the best of your knowledge. If you are not sure of the answer to a question, please comment as "unknown". After completion, please return this questionnaire in the enclosed stamped envelope.

Name and Address: Kenneth Banks
1428 Sanford Road / 1426 Bruce Lane
Cherry Creek NY 14223 / Grand Island NY

Do you have water well(s) on your property? If so, how many? Yes 1 14072

Approximate depth of well(s)? 90 ft.

Diameter of well(s)? 12"

Are you connected/provided with Municipal Water (i.e., water provided by town or private water supply company)? no

What is water from the well(s) used for? Drinking, cleaning, washing.

Type of well/groundwater source (i.e., bedrock well or overburden/sand-gravel well)? gravel

Type of well construction (i.e., steel casing, pvc, brick/clay, or other)? Steel casing

Date of installation of the well(s)? ~ 1980

Depth to water/groundwater within well (or depth to water encountered during drill of well)? 90'

Approximate yield (gallons per minute [gpm]) of well(s)? unknown at this time

Have you ever had to drill a new well due to lowering of water table or poor well yield (if yes, indicate reason)? no

Has the water been sampled and tested? Yes

If so, please indicate the date of the last testing. 2000

What was the water tested for? Iron, Sulfur, Arsenic

How would you describe your water? Cloudy (yes / no) Hard (yes / no) Soft (yes / no) Color Clear

Does the water source experience seasonal fluctuation in elevation? Summer vs. winter months? During dry or drought-like conditions? no

Please describe location of well in relation to house and/or building on the property. Approx. 50' from House

Do not want wind Mills around ME!

Parcel ID Number 200.00 - 2 - 20
CASSADAGA Rd
Charlotte

Private Well Survey Questionnaire

Please fill out the following questionnaire to the best of your knowledge. If you are not sure of the answer to a question, please comment as "unknown". After completion, please return this questionnaire in the enclosed stamped envelope.

Name and Address: JEFFREY L. WILKES
906 Main Road
IRVING N.Y 14081

Do you have water well(s) on your property? If so, how many? (NO) well on land-

Approximate depth of well(s)? N/A

Diameter of well(s)? N/A

Are you connected/provided with Municipal Water (i.e., water provided by town or private water supply company)? NO

What is water from the well(s) used for? N/A

Type of well/groundwater source (i.e., bedrock well or overburden/sand-gravel well)? N/A

Type of well construction (i.e., steel casing, pvc, brick/clay, or other)? N/A

Date of installation of the well(s)? N/A

Depth to water/groundwater within well (or depth to water encountered during drill of well)? N/A

Approximate yield (gallons per minute [gpm]) of well(s)? N/A

Have you ever had to drill a new well due to lowering of water table or poor well yield (if yes, indicate reason)? NO

Has the water been sampled and tested? NO

If so, please indicate the date of the last testing. X

What was the water tested for? X

How would you describe your water? Cloudy (yes / no) Hard (yes / no) Soft (yes / no) Color N/A

Does the water source experience seasonal fluctuation in elevation? Summer vs. winter months? During dry or drought-like conditions? N/A

Please describe location of well in relation to house and/or building on the property. N/A

Private Well Survey Questionnaire

Parcel ID#: 252.00-1-29

Please fill out the following questionnaire to the best of your knowledge. If you are not sure of the answer to a question, please comment as "unknown". After completion, please return this questionnaire in the enclosed stamped envelope.

Name and Address: Jeffrey Olson
85 E. Ridge Road
Rochester, NY 14621

Do you have water well(s) on your property? If so, how many? no

Approximate depth of well(s)? _____

Diameter of well(s)? _____

Are you connected/provided with Municipal Water (i.e., water provided by town or private water supply company)? _____

What is water from the well(s) used for? _____

Type of well/groundwater source (i.e., bedrock well or overburden/sand-gravel well)? _____

Type of well construction (i.e., steel casing, pvc, brick/clay, or other)? _____

Date of installation of the well(s)? _____

Depth to water/groundwater within well (or depth to water encountered during drill of well)? _____

Approximate yield (gallons per minute [gpm]) of well(s)? _____

Have you ever had to drill a new well due to lowering of water table or poor well yield (if yes, indicate reason)? _____

Has the water been sampled and tested? _____

If so, please indicate the date of the last testing. _____

What was the water tested for? _____

How would you describe your water? Cloudy (yes / no) Hard (yes / no) Soft (yes / no) Color _____

Does the water source experience seasonal fluctuation in elevation? Summer vs. winter months? During dry or drought-like conditions? _____

Please describe location of well in relation to house and/or building on the property. _____

236,00 - 1 - 35

1/8

Private Well Survey Questionnaire

Please fill out the following questionnaire to the best of your knowledge. If you are not sure of the answer to a question, please comment as "unknown". After completion, please return this questionnaire in the enclosed stamped envelope.

Name and Address: Clyde Rodgers
1320 Boutwell Hill Rd
Cherry Creek WY

Do you have water well(s) on your property? If so, how many? 9 SPRINGS

Approximate depth of well(s)? ?

Diameter of well(s)? ?

Are you connected/provided with Municipal Water (i.e., water provided by town or private water supply company)? Feed Town of Cherry Creek WY

What is water from the well(s) used for? FIRE DEPT

Type of well/groundwater source (i.e., bedrock well or overburden/sand-gravel well)? ?

Type of well construction (i.e., steel casing, pvc, brick/clay, or other)? SPRING HOUSE

Date of installation of the well(s)? 1911

Depth to water/groundwater within well (or depth to water encountered during drill of well)? ~

Approximate yield (gallons per minute [gpm]) of well(s)? 55 gpm

Have you ever had to drill a new well due to lowering of water table or poor well yield (if yes, indicate reason)? NO

Has the water been sampled and tested? ?

If so, please indicate the date of the last testing. _____

What was the water tested for? _____

How would you describe your water? Cloudy (yes / no) Hard (yes / no) Soft (yes / no) Color _____

Does the water source experience seasonal fluctuation in elevation? Summer vs. winter months? During dry or drought-like conditions? NO

LINE RUNS EAST TO CHERRY CREEK

Please describe location of well in relation to house and/or building on the property. _____

Refer to 236:00 - 1 - 35

CALL 716 450 1748

219-00-1-27

Private Well Survey Questionnaire

Please fill out the following questionnaire to the best of your knowledge. If you are not sure of the answer to a question, please comment as "unknown". After completion, please return this questionnaire in the enclosed stamped envelope.

Name and Address: Clyde Rodgers

1320 BOUTWELL HILL Rd

Cherry Creek ny

Do you have water well(s) on your property? If so, how many? 1

Approximate depth of well(s)? _____

Diameter of well(s)? 6"

Are you connected/provided with Municipal Water (i.e., water provided by town or private water supply company)? NO

What is water from the well(s) used for? House & BARN

Type of well/groundwater source (i.e., bedrock well or overburden/sand-gravel well)? Bed Rock

Type of well construction (i.e., steel casing, pvc, brick/clay, or other)? _____

Date of installation of the well(s)? 2001

Depth to water/groundwater within well (or depth to water encountered during drill of well)? 85'

Approximate yield (gallons per minute [gpm]) of well(s)? 4

Have you ever had to drill a new well due to lowering of water table or poor well yield (if yes, indicate reason)? NO

Has the water been sampled and tested? yes

If so, please indicate the date of the last testing. _____

What was the water tested for? _____

How would you describe your water? Cloudy (yes / no) Hard (yes / no) Soft (yes / no) Color NONE

Does the water source experience seasonal fluctuation in elevation? Summer vs. winter months? During dry or drought-like conditions? NO

Please describe location of well in relation to house and/or building on the property. 100ft from

House - south.

Private Well Survey Questionnaire

Please fill out the following questionnaire to the best of your knowledge. If you are not sure of the answer to a question, please comment as "unknown". After completion, please return this questionnaire in the enclosed stamped envelope.

Name and Address: Debra Richards
168-5th Ave
North Tonawanda, New York 14120

Do you have water well(s) on your property? If so, how many? Yes (1)

Approximate depth of well(s)? 95'

Diameter of well(s)? 6"

Are you connected/provided with Municipal Water (i.e., water provided by town or private water supply company)? NO

What is water from the well(s) used for? Showering, gardening

Type of well/groundwater source (i.e., bedrock well or overburden/sand-gravel well)? Sand-gravel

Type of well construction (i.e., steel casing, pvc, brick/clay, or other)? Steel casing

Date of installation of the well(s)? 1988

Depth to water/groundwater within well (or depth to water encountered during drill of well)? 80 ft

Approximate yield (gallons per minute [gpm]) of well(s)? 6 per minute

Have you ever had to drill a new well due to lowering of water table or poor well yield (if yes, indicate reason)? NO

Has the water been sampled and tested? Yes

If so, please indicate the date of the last testing. 1988?

What was the water tested for? _____

How would you describe your water? Cloudy (yes (no)) Hard (yes / no) Soft (yes) [?] no Color Clear

Does the water source experience seasonal fluctuation in elevation? Summer vs. winter months? During dry or drought-like conditions? chg

Please describe location of well in relation to house and/or building on the property. 20 ft from trailer approx.

Private Well Survey Questionnaire

Parcel ID #: 233.00-1-13

Please fill out the following questionnaire to the best of your knowledge. If you are not sure of the answer to a question, please comment as "unknown". After completion, please return this questionnaire in the enclosed stamped envelope.

Name and Address: Mom & Pops Recycling
6643 RT. 60
Cassadaga, NY

Do you have water well(s) on your property? If so, how many? 1

Approximate depth of well(s)? unknown

Diameter of well(s)? 6 in.

Are you connected/provided with Municipal Water (i.e., water provided by town or private water supply company)? no

What is water from the well(s) used for? bathroom / head

Type of well/groundwater source (i.e., bedrock well or overburden/sand-gravel well)? unknown

Type of well construction (i.e., steel casing, pvc, brick/clay, or other)? Steel Casing

Date of installation of the well(s)? unknown

Depth to water/groundwater within well (or depth to water encountered during drill of well)? unknown

Approximate yield (gallons per minute [gpm]) of well(s)? unknown

Have you ever had to drill a new well due to lowering of water table or poor well yield (if yes, indicate reason)? no

Has the water been sampled and tested? unknown

If so, please indicate the date of the last testing. _____

What was the water tested for? _____

How would you describe your water? Cloudy (yes ☒ no) Hard (yes ☒ no) Soft ☒ / no) Color _____

Does the water source experience seasonal fluctuation in elevation? Summer vs. winter months? During dry or drought-like conditions? no

Please describe location of well in relation to house and/or building on the property. Right front

corner of building (blue)



Environmental Design & Research,
Landscape Architecture, Engineering & Environmental Services, D.P.C.

217 Montgomery Street, Suite 1000, Syracuse, New York 13202
P. 315.471.0688 • F. 315.471.1061 • www.edrdpc.com

December 14, 2015

LLC Mom and Pop s Recycling
6643 Route 60
Cassadaga, NY 14718

RE: Cassadaga Wind Project - Private Well Survey

Dear Sir or Madam:

As you may be aware, Cassadaga Wind, LLC is proposing to construct a 126 megawatt (MW) wind power project ("the Project") in the Towns of Charlotte, Cherry Creek, Arkwright, and Stockton, in Chautauqua County, New York. The proposed Project is subject to the rules for siting a major electric generating facility under Article 10 of the New York State Public Service Law ("PSL"). In accordance with the Article 10 regulations, a Preliminary Scoping Statement "PSS" for this Project was released in September 2015 and is available on the Project's website at <http://everpower.com/pss/>. Please refer to the PSS for additional details regarding the proposed Project.

A variety of work is now underway to identify environmental resources and as part of this effort, the Applicant is sending out this survey to private landowners within the vicinity of the proposed Project to determine the presence and condition of water wells on their property. Therefore, we are requesting your assistance regarding the following property which Chautauqua County, New York public records identify you as the owner of.

- Parcel ID Number: 233.00-1-13
- Location Description: Rt 60
- Location Municipality: Stockton

In order to properly identify water wells on your property we request that you fill out the attached survey form regarding this property to the best of your knowledge and return the completed form in the included stamped envelope. We sincerely appreciate your assistance in this matter.

Sincerely,

Ben Brazell, Project Manager, EDR
On behalf of Cassadaga Wind, LLC

Private Well Survey Questionnaire

Parcel ID #: 233-00-1-12

Please fill out the following questionnaire to the best of your knowledge. If you are not sure of the answer to a question, please comment as "unknown". After completion, please return this questionnaire in the enclosed stamped envelope.

Name and Address: Mom & Pops Recycling
6643 Rt. 60
Cassadaga, NY

Do you have water well(s) on your property? If so, how many? no

Approximate depth of well(s)? _____

Diameter of well(s)? _____

Are you connected/provided with Municipal Water (i.e., water provided by town or private water supply company)? _____

What is water from the well(s) used for? _____

Type of well/groundwater source (i.e., bedrock well or overburden/sand-gravel well)? _____

Type of well construction (i.e., steel casing, pvc, brick/clay, or other)? _____

Date of installation of the well(s)? _____

Depth to water/groundwater within well (or depth to water encountered during drill of well)? _____

Approximate yield (gallons per minute [gpm]) of well(s)? _____

Have you ever had to drill a new well due to lowering of water table or poor well yield (if yes, indicate reason)? _____

Has the water been sampled and tested? _____

If so, please indicate the date of the last testing. _____

What was the water tested for? _____

How would you describe your water? Cloudy (yes / no) Hard (yes / no) Soft (yes / no) Color _____

Does the water source experience seasonal fluctuation in elevation? Summer vs. winter months? During dry or drought-like conditions? _____

Please describe location of well in relation to house and/or building on the property. _____



Environmental Design & Research,
Landscape Architecture, Engineering & Environmental Services, D.P.C.
217 Montgomery Street, Suite 1000, Syracuse, New York 13202
P. 315.471.0688 • F. 315.471.1061 • www.edrdpc.com

December 14, 2015

LLC Mom and Pop s Recycling
6643 Route 60
Cassadaga, NY 14718

RE: Cassadaga Wind Project - Private Well Survey

Dear Sir or Madam:

As you may be aware, Cassadaga Wind, LLC is proposing to construct a 126 megawatt (MW) wind power project ("the Project") in the Towns of Charlotte, Cherry Creek, Arkwright, and Stockton, in Chautauqua County, New York. The proposed Project is subject to the rules for siting a major electric generating facility under Article 10 of the New York State Public Service Law ("PSL"). In accordance with the Article 10 regulations, a Preliminary Scoping Statement "PSS" for this Project was released in September 2015 and is available on the Project's website at <http://everpower.com/pss/>. Please refer to the PSS for additional details regarding the proposed Project.

A variety of work is now underway to identify environmental resources and as part of this effort, the Applicant is sending out this survey to private landowners within the vicinity of the proposed Project to determine the presence and condition of water wells on their property. Therefore, we are requesting your assistance regarding the following property which Chautauqua County, New York public records identify you as the owner of.

- Parcel ID Number: 233.00-1-12
- Location Description: Rt 60
- Location Municipality: Stockton

In order to properly identify water wells on your property we request that you fill out the attached survey form regarding this property to the best of your knowledge and return the completed form in the included stamped envelope. We sincerely appreciate your assistance in this matter.

Sincerely,

Ben Brazell, Project Manager, EDR
On behalf of Cassadaga Wind, LLC

Private Well Survey Questionnaire

Parcel ID#: 233-00-1-38.1

Please fill out the following questionnaire to the best of your knowledge. If you are not sure of the answer to a question, please comment as "unknown". After completion, please return this questionnaire in the enclosed stamped envelope.

Name and Address: Mom & Pops Recycling
6643 RT. 60
Cassadaga, NY

Do you have water well(s) on your property? If so, how many? no

Approximate depth of well(s)?

Diameter of well(s)?

Are you connected/provided with Municipal Water (i.e., water provided by town or private water supply company)?

What is water from the well(s) used for?

Type of well/groundwater source (i.e., bedrock well or overburden/sand-gravel well)?

Type of well construction (i.e., steel casing, pvc, brick/clay, or other)?

Date of installation of the well(s)?

Depth to water/groundwater within well (or depth to water encountered during drill of well)?

Approximate yield (gallons per minute [gpm]) of well(s)?

Have you ever had to drill a new well due to lowering of water table or poor well yield (if yes, indicate reason)?

Has the water been sampled and tested?

If so, please indicate the date of the last testing.

What was the water tested for?

How would you describe your water? Cloudy (yes / no) Hard (yes / no) Soft (yes / no) Color

Does the water source experience seasonal fluctuation in elevation? Summer vs. winter months? During dry or drought-like conditions?

Please describe location of well in relation to house and/or building on the property.



Environmental Design & Research,
Landscape Architecture, Engineering & Environmental Services, D.P.C.

217 Montgomery Street, Suite 1000, Syracuse, New York 13202
P. 315.471.0688 • F. 315.471.1061 • www.edrdpc.com

December 14, 2015

LLC Mom and Pop s Recycling
6643 Route 60
Cassadaga, NY 14718

RE: Cassadaga Wind Project - Private Well Survey

Dear Sir or Madam:

As you may be aware, Cassadaga Wind, LLC is proposing to construct a 126 megawatt (MW) wind power project ("the Project") in the Towns of Charlotte, Cherry Creek, Arkwright, and Stockton, in Chautauqua County, New York. The proposed Project is subject to the rules for siting a major electric generating facility under Article 10 of the New York State Public Service Law ("PSL"). In accordance with the Article 10 regulations, a Preliminary Scoping Statement "PSS" for this Project was released in September 2015 and is available on the Project's website at <http://everpower.com/pss/>. Please refer to the PSS for additional details regarding the proposed Project.

A variety of work is now underway to identify environmental resources and as part of this effort, the Applicant is sending out this survey to private landowners within the vicinity of the proposed Project to determine the presence and condition of water wells on their property. Therefore, we are requesting your assistance regarding the following property which Chautauqua County, New York public records identify you as the owner of.

- Parcel ID Number: 233.00-1-38.1
- Location Description: 6643 Rt 60
- Location Municipality: Stockton

In order to properly identify water wells on your property we request that you fill out the attached survey form regarding this property to the best of your knowledge and return the completed form in the included stamped envelope. We sincerely appreciate your assistance in this matter.

Sincerely,

Ben Brazell, Project Manager, EDR
On behalf of Cassadaga Wind, LLC

Private Well Survey Questionnaire

ARCC ID #: 183.00-1-36

Please fill out the following questionnaire to the best of your knowledge. If you are not sure of the answer to a question, please comment as "unknown". After completion, please return this questionnaire in the enclosed stamped envelope.

Name and Address: TOM POWESKI

10 BARNETT DRIVE

FREDONIA, N.Y. 14063

Do you have water well(s) on your property? If so, how many? YES 1

Approximate depth of well(s)? 45'

Diameter of well(s)? 10"

Are you connected/provided with Municipal Water (i.e., water provided by town or private water supply company)? NO

What is water from the well(s) used for? DRINKING AND GENERAL HOUSE USE

Type of well/groundwater source (i.e., bedrock well or overburden/sand-gravel well)? BEDROCK

Type of well construction (i.e., steel casing, pvc, brick/clay, or other)? STEEL CASING

Date of installation of the well(s)? 1998

Depth to water/groundwater within well (or depth to water encountered during drill of well)? 8'

Approximate yield (gallons per minute [gpm]) of well(s)? NOT SURE? CAN RUN PUMP CONTINUOUS AND NEVER RUN OUT.

Have you ever had to drill a new well due to lowering of water table or poor well yield (if yes, indicate reason)? NO

Has the water been sampled and tested? YES

If so, please indicate the date of the last testing. 2000

What was the water tested for? DRINKABILITY AND HARDNESS

How would you describe your water? Cloudy (yes / ☒ no) Hard (☒ yes / no) Soft (yes / no) Color CLEAR

Does the water source experience seasonal fluctuation in elevation? Summer vs. winter months? During dry or drought-like conditions? NOT SURE BUT I NEVER RUN OUT.

Please describe location of well in relation to house and/or building on the property. WITHIN 15' OF BUILDING.

Private Well Survey Questionnaire

Parcel ID# 251.01-1-36

Please fill out the following questionnaire to the best of your knowledge. If you are not sure of the answer to a question, please comment as "unknown". After completion, please return this questionnaire in the enclosed stamped envelope.

Name and Address: JOHNNY OKERLUND
27 WATER ST.
SINCLAIRVILLE NY 14782-9604

Do you have water well(s) on your property? If so, how many? NO

Approximate depth of well(s)? _____

Diameter of well(s)? _____

Are you connected/provided with Municipal Water (i.e., water provided by town or private water supply company)? _____

What is water from the well(s) used for? _____

Type of well/groundwater source (i.e., bedrock well or overburden/sand-gravel well)? _____

Type of well construction (i.e., steel casing, pvc, brick/clay, or other)? _____

Date of installation of the well(s)? _____

Depth to water/groundwater within well (or depth to water encountered during drill of well)? _____

Approximate yield (gallons per minute [gpm]) of well(s)? _____

Have you ever had to drill a new well due to lowering of water table or poor well yield (if yes, indicate reason)? _____

Has the water been sampled and tested? _____

If so, please indicate the date of the last testing. _____

What was the water tested for? _____

How would you describe your water? Cloudy (yes / no) Hard (yes / no) Soft (yes / no) Color _____

Does the water source experience seasonal fluctuation in elevation? Summer vs. winter months? During dry or drought-like conditions? _____

Please describe location of well in relation to house and/or building on the property. _____

Private Well Survey Questionnaire

Please fill out the following questionnaire to the best of your knowledge. If you are not sure of the answer to a question, please comment as "unknown". After completion, please return this questionnaire in the enclosed stamped envelope.

Name and Address: Harold Smith + Rhonda Berman ^{property address}
mailing address 1579 Four Mile Rd parcel id 217.00-1-18
Allegany NY 14706 North Hill Rd
Charlotte

Do you have water well(s) on your property? If so, how many? 0

Approximate depth of well(s)? na

Diameter of well(s)? na

Are you connected/provided with Municipal Water (i.e., water provided by town or private water supply company)? NO

What is water from the well(s) used for? na

Type of well/groundwater source (i.e., bedrock well or overburden/sand-gravel well)? na

Type of well construction (i.e., steel casing, pvc, brick/clay, or other)? na

Date of installation of the well(s)? na

Depth to water/groundwater within well (or depth to water encountered during drill of well)? na

Approximate yield (gallons per minute [gpm]) of well(s)? na

Have you ever had to drill a new well due to lowering of water table or poor well yield (if yes, indicate reason)? na

Has the water been sampled and tested? na

If so, please indicate the date of the last testing. na

What was the water tested for? na

How would you describe your water? Cloudy (yes / no) Hard (yes / no) Soft (yes / no) Color na

Does the water source experience seasonal fluctuation in elevation? Summer vs. winter months? During dry or drought-like conditions? na

Please describe location of well in relation to house and/or building on the property. no well

Private Well Survey Questionnaire

219.00-1-21

Please fill out the following questionnaire to the best of your knowledge. If you are not sure of the answer to a question, please comment as "unknown". After completion, please return this questionnaire in the enclosed stamped envelope.

Name and Address: THOMAS GRABER
5703 SILVER STREET ROAD
AUBURN NY 13021

Do you have water well(s) on your property? If so, how many? NO

Approximate depth of well(s)? -NA-

Diameter of well(s)? -NA-

Are you connected/provided with Municipal Water (i.e., water provided by town or private water supply company)? NO

What is water from the well(s) used for? -NA-

Type of well/groundwater source (i.e., bedrock well or overburden/sand-gravel well)? -NA-

Type of well construction (i.e., steel casing, pvc, brick/clay, or other)? -NA-

Date of installation of the well(s)? -NA-

Depth to water/groundwater within well (or depth to water encountered during drill of well)? -NA-

Approximate yield (gallons per minute [gpm]) of well(s)? -NA-

Have you ever had to drill a new well due to lowering of water table or poor well yield (if yes, indicate reason)? -NA-

Has the water been sampled and tested? -NA-

If so, please indicate the date of the last testing. -NA-

What was the water tested for? -NA-

How would you describe your water? Cloudy (yes / no) Hard (yes / no) Soft (yes / no) Color -NA-

Does the water source experience seasonal fluctuation in elevation? Summer vs. winter months? During dry or drought-like conditions? -NA-

Please describe location of well in relation to house and/or building on the property. -NA-

219.00-1-19

Private Well Survey Questionnaire

Please fill out the following questionnaire to the best of your knowledge. If you are not sure of the answer to a question, please comment as "unknown". After completion, please return this questionnaire in the enclosed stamped envelope.

Name and Address: THOMAS GRABER
5703 SILVER STREET ROAD
AUBURN NY 13021

Do you have water well(s) on your property? If so, how many? -NA-

Approximate depth of well(s)? -NA-

Diameter of well(s)? -NA-

Are you connected/provided with Municipal Water (i.e., water provided by town or private water supply company)? NO

What is water from the well(s) used for? NA

Type of well/groundwater source (i.e., bedrock well or overburden/sand-gravel well)? -NA-

Type of well construction (i.e., steel casing, pvc, brick/clay, or other)? -NA-

Date of installation of the well(s)? -NA-

Depth to water/groundwater within well (or depth to water encountered during drill of well)? -NA-

Approximate yield (gallons per minute [gpm]) of well(s)? -NA-

Have you ever had to drill a new well due to lowering of water table or poor well yield (if yes, indicate reason)?

-NA-

Has the water been sampled and tested? -NA-

If so, please indicate the date of the last testing. -NA-

What was the water tested for? -NA-

How would you describe your water? Cloudy (yes / no) Hard (yes / no) Soft (yes / no) Color: NA-

Does the water source experience seasonal fluctuation in elevation? Summer vs. winter months? During dry or drought-like conditions? -NA-

Please describe location of well in relation to house and/or building on the property. -NA-

Private Well Survey Questionnaire

250.00-2-2

Please fill out the following questionnaire to the best of your knowledge. If you are not sure of the answer to a question, please comment as "unknown". After completion, please return this questionnaire in the enclosed stamped envelope.

Name and Address: Steven McElwain
6346 Rte 60
Saugerties, NY 14782

Do you have water well(s) on your property? If so, how many? YES (1)

Approximate depth of well(s)? 70'

Diameter of well(s)? STD SIZE

Are you connected/provided with Municipal Water (i.e., water provided by town or private water supply company)? NO

What is water from the well(s) used for? Home

Type of well/groundwater source (i.e., bedrock well or overburden/sand-gravel well)? NOT SURE

Type of well construction (i.e., steel casing, pvc, brick/clay, or other)? STEEL CASING

Date of installation of the well(s)? MID 70S

Depth to water/groundwater within well (or depth to water encountered during drill of well)? UNKNOWN

Approximate yield (gallons per minute [gpm]) of well(s)? 4-7

Have you ever had to drill a new well due to lowering of water table or poor well yield (if yes, indicate reason)? No, but well will go dry in summer due to lowering of H₂O table.

Has the water been sampled and tested? Not sure

If so, please indicate the date of the last testing. _____

What was the water tested for? _____

How would you describe your water? Cloudy (yes / no) Hard ^{Calcium} (yes / no) Soft (yes / no) Color Clear

Does the water source experience seasonal fluctuation in elevation? Summer vs. winter months? During dry or drought-like conditions? YES summer low H₂O level

Please describe location of well in relation to house and/or building on the property. Appx 30' away



Environmental Design & Research,
Landscape Architecture, Engineering & Environmental Services, D.P.C.
217 Montgomery Street, Suite 1000, Syracuse, New York 13202
P. 315.471.0688 • F. 315.471.1061 • www.edrdpc.com

December 14, 2015

John Burkholder
7030 Kings Corners Rd
Panama, NY 14767

RE: Cassadaga Wind Project - Private Well Survey

Dear Sir or Madam:

As you may be aware, Cassadaga Wind, LLC is proposing to construct a 126 megawatt (MW) wind power project ("the Project") in the Towns of Charlotte, Cherry Creek, Arkwright, and Stockton, in Chautauqua County, New York. The proposed Project is subject to the rules for siting a major electric generating facility under Article 10 of the New York State Public Service Law ("PSL"). In accordance with the Article 10 regulations, a Preliminary Scoping Statement "PSS" for this Project was released in September 2015 and is available on the Project's website at <http://everpower.com/pss/>. Please refer to the PSS for additional details regarding the proposed Project.

A variety of work is now underway to identify environmental resources and as part of this effort, the Applicant is sending out this survey to private landowners within the vicinity of the proposed Project to determine the presence and condition of water wells on their property. Therefore, we are requesting your assistance regarding the following property which Chautauqua County, New York public records identify you as the owner of.

- Parcel ID Number: 254.00-1-29
- Location Description: Risley-Hunt-Fuller G Rds
- Location Municipality: Cherry Creek

In order to properly identify water wells on your property we request that you fill out the attached survey form regarding this property to the best of your knowledge and return the completed form in the included stamped envelope. We sincerely appreciate your assistance in this matter.

Sincerely,

Ben Brazell, Project Manager, EDR
On behalf of Cassadaga Wind, LLC



Environmental Design & Research,
Landscape Architecture, Engineering & Environmental Services, D.P.C.
217 Montgomery Street, Suite 1000, Syracuse, New York 13202
P. 315.471.0688 • F. 315.471.1061 • www.edrdpc.com

December 14, 2015

John Burkholder
7030 Kings Corners Rd
Panama, NY 14767

RE: Cassadaga Wind Project - Private Well Survey

Dear Sir or Madam:

As you may be aware, Cassadaga Wind, LLC is proposing to construct a 126 megawatt (MW) wind power project ("the Project") in the Towns of Charlotte, Cherry Creek, Arkwright, and Stockton, in Chautauqua County, New York. The proposed Project is subject to the rules for siting a major electric generating facility under Article 10 of the New York State Public Service Law ("PSL"). In accordance with the Article 10 regulations, a Preliminary Scoping Statement "PSS" for this Project was released in September 2015 and is available on the Project's website at <http://everpower.com/pss/>. Please refer to the PSS for additional details regarding the proposed Project.

A variety of work is now underway to identify environmental resources and as part of this effort, the Applicant is sending out this survey to private landowners within the vicinity of the proposed Project to determine the presence and condition of water wells on their property. Therefore, we are requesting your assistance regarding the following property which Chautauqua County, New York public records identify you as the owner of.

- Parcel ID Number: 236.00-2-38
- Location Description: 6814 Erwin Rd
- Location Municipality: Cherry Creek

In order to properly identify water wells on your property we request that you fill out the attached survey form regarding this property to the best of your knowledge and return the completed form in the included stamped envelope. We sincerely appreciate your assistance in this matter.

Sincerely,

Ben Brazell, Project Manager, EDR
On behalf of Cassadaga Wind, LLC

Private Well Survey Questionnaire

Please fill out the following questionnaire to the best of your knowledge. If you are not sure of the answer to a question, please comment as "unknown". After completion, please return this questionnaire in the enclosed stamped envelope.

Name and Address: John J. Burkholder JR.
7030 Kings Corner Rd.
Panama, NY 14767

Do you have water well(s) on your property? If so, how many? Yes One

Approximate depth of well(s)? unknown

Diameter of well(s)? 6"

Are you connected/provided with Municipal Water (i.e., water provided by town or private water supply company)? No

What is water from the well(s) used for? Was used for residence but is not used anymore

Type of well/groundwater source (i.e., bedrock well or overburden/sand-gravel well)? unknown

Type of well construction (i.e., steel casing, pvc, brick/clay, or other)? steel casing

Date of installation of the well(s)? unknown

Depth to water/groundwater within well (or depth to water encountered during drill of well)? unknown

Approximate yield (gallons per minute [gpm]) of well(s)? unknown

Have you ever had to drill a new well due to lowering of water table or poor well yield (if yes, indicate reason)? No

Has the water been sampled and tested? No

If so, please indicate the date of the last testing. _____

What was the water tested for? _____

How would you describe your water? Cloudy (yes / no) Hard (yes / no) Soft (yes / no) Color unknown

Does the water source experience seasonal fluctuation in elevation? Summer vs. winter months? During dry or drought-like conditions? unknown

Please describe location of well in relation to house and/or building on the property. Approximately 50'
directly behind house.

Private Well Survey Questionnaire

Please fill out the following questionnaire to the best of your knowledge. If you are not sure of the answer to a question, please comment as "unknown". After completion, please return this questionnaire in the enclosed stamped envelope.

Name and Address: John J. Burkholder JR
7030 Kings Corner Rd.
Panama, N.Y. 14767

Do you have water well(s) on your property? If so, how many? NO

Approximate depth of well(s)? _____

Diameter of well(s)? _____

Are you connected/provided with Municipal Water (i.e., water provided by town or private water supply company)? NO

What is water from the well(s) used for? _____

Type of well/groundwater source (i.e., bedrock well or overburden/sand-gravel well)? _____

Type of well construction (i.e., steel casing, pvc, brick/clay, or other)? _____

Date of installation of the well(s)? _____

Depth to water/groundwater within well (or depth to water encountered during drill of well)? _____

Approximate yield (gallons per minute [gpm]) of well(s)? _____

Have you ever had to drill a new well due to lowering of water table or poor well yield (if yes, indicate reason)? NO

Has the water been sampled and tested? _____

If so, please indicate the date of the last testing. _____

What was the water tested for? _____

How would you describe your water? Cloudy (yes / no) Hard (yes / no) Soft (yes / no) Color _____

Does the water source experience seasonal fluctuation in elevation? Summer vs. winter months? During dry or drought-like conditions? _____

Please describe location of well in relation to house and/or building on the property. _____



Environmental Design & Research,
Landscape Architecture, Engineering & Environmental Services, D.P.C.
217 Montgomery Street, Suite 1000, Syracuse, New York 13202
P. 315.471.0688 • F. 315.471.1061 • www.edrdpc.com

December 14, 2015

John Burkholder
7030 Kings Corners Rd
Panama, NY 14767

RE: Cassadaga Wind Project - Private Well Survey

Dear Sir or Madam:

As you may be aware, Cassadaga Wind, LLC is proposing to construct a 126 megawatt (MW) wind power project ("the Project") in the Towns of Charlotte, Cherry Creek, Arkwright, and Stockton, in Chautauqua County, New York. The proposed Project is subject to the rules for siting a major electric generating facility under Article 10 of the New York State Public Service Law ("PSL"). In accordance with the Article 10 regulations, a Preliminary Scoping Statement "PSS" for this Project was released in September 2015 and is available on the Project's website at <http://everpower.com/pss/>. Please refer to the PSS for additional details regarding the proposed Project.

A variety of work is now underway to identify environmental resources and as part of this effort, the Applicant is sending out this survey to private landowners within the vicinity of the proposed Project to determine the presence and condition of water wells on their property. Therefore, we are requesting your assistance regarding the following property which Chautauqua County, New York public records identify you as the owner of.

- Parcel ID Number: 235.00-1-50
- Location Description: Boutwell Hill Rd
- Location Municipality: Charlotte

In order to properly identify water wells on your property we request that you fill out the attached survey form regarding this property to the best of your knowledge and return the completed form in the included stamped envelope. We sincerely appreciate your assistance in this matter.

Sincerely,

Ben Brazell, Project Manager, EDR
On behalf of Cassadaga Wind, LLC

Private Well Survey Questionnaire

Please fill out the following questionnaire to the best of your knowledge. If you are not sure of the answer to a question, please comment as "unknown". After completion, please return this questionnaire in the enclosed stamped envelope.

Name and Address: John J. Burkholder JR.
7030 Kings Corner Rd.
Panama, NY 14767

Do you have water well(s) on your property? If so, how many? No

Approximate depth of well(s)? _____

Diameter of well(s)? _____

Are you connected/provided with Municipal Water (i.e., water provided by town or private water supply company)? No

What is water from the well(s) used for? _____

Type of well/groundwater source (i.e., bedrock well or overburden/sand-gravel well)? _____

Type of well construction (i.e., steel casing, pvc, brick/clay, or other)? _____

Date of installation of the well(s)? _____

Depth to water/groundwater within well (or depth to water encountered during drill of well)? _____

Approximate yield (gallons per minute [gpm]) of well(s)? _____

Have you ever had to drill a new well due to lowering of water table or poor well yield (if yes, indicate reason)? No

Has the water been sampled and tested? _____

If so, please indicate the date of the last testing. _____

What was the water tested for? _____

How would you describe your water? Cloudy (yes / no) Hard (yes / no) Soft (yes / no) Color _____

Does the water source experience seasonal fluctuation in elevation? Summer vs. winter months? During dry or drought-like conditions? _____

Please describe location of well in relation to house and/or building on the property. _____



Environmental Design & Research,
Landscape Architecture, Engineering & Environmental Services, D.P.C.
217 Montgomery Street, Suite 1000, Syracuse, New York 13202
P. 315.471.0688 • F. 315.471.1061 • www.edrdpc.com

December 14, 2015

Gary Higgs
7150 Rood Rd
Sinclairville, NY 14782

RE: Cassadaga Wind Project - Private Well Survey

Dear Sir or Madam:

As you may be aware, Cassadaga Wind, LLC is proposing to construct a 126 megawatt (MW) wind power project ("the Project") in the Towns of Charlotte, Cherry Creek, Arkwright, and Stockton, in Chautauqua County, New York. The proposed Project is subject to the rules for siting a major electric generating facility under Article 10 of the New York State Public Service Law ("PSL"). In accordance with the Article 10 regulations, a Preliminary Scoping Statement "PSS" for this Project was released in September 2015 and is available on the Project's website at <http://everpower.com/pss/>. Please refer to the PSS for additional details regarding the proposed Project.

A variety of work is now underway to identify environmental resources and as part of this effort, the Applicant is sending out this survey to private landowners within the vicinity of the proposed Project to determine the presence and condition of water wells on their property. Therefore, we are requesting your assistance regarding the following property which Chautauqua County, New York public records identify you as the owner of.

- Parcel ID Number: 217.00-2-34
- Location Description: 7150 Rood Rd
- Location Municipality: Charlotte

In order to properly identify water wells on your property we request that you fill out the attached survey form regarding this property to the best of your knowledge and return the completed form in the included stamped envelope. We sincerely appreciate your assistance in this matter.

Sincerely,

Ben Brazell, Project Manager, EDR
On behalf of Cassadaga Wind, LLC



Environmental Design & Research,
Landscape Architecture, Engineering & Environmental Services, D.P.C.
217 Montgomery Street, Suite 1000, Syracuse, New York 13202
P. 315.471.0688 • F. 315.471.1061 • www.edrdpc.com

December 14, 2015

Gary Higgs
7150 Rood Rd
Sinclairville, NY 14782

RE: Cassadaga Wind Project - Private Well Survey

Dear Sir or Madam:

As you may be aware, Cassadaga Wind, LLC is proposing to construct a 126 megawatt (MW) wind power project ("the Project") in the Towns of Charlotte, Cherry Creek, Arkwright, and Stockton, in Chautauqua County, New York. The proposed Project is subject to the rules for siting a major electric generating facility under Article 10 of the New York State Public Service Law ("PSL"). In accordance with the Article 10 regulations, a Preliminary Scoping Statement "PSS" for this Project was released in September 2015 and is available on the Project's website at <http://everpower.com/pss/>. Please refer to the PSS for additional details regarding the proposed Project.

A variety of work is now underway to identify environmental resources and as part of this effort, the Applicant is sending out this survey to private landowners within the vicinity of the proposed Project to determine the presence and condition of water wells on their property. Therefore, we are requesting your assistance regarding the following property which Chautauqua County, New York public records identify you as the owner of.

- Parcel ID Number: 217.00-1-28.3
- Location Description: Hall Rd
- Location Municipality: Sinclairville

LOWER SIDE & 77 acres
upper side

In order to properly identify water wells on your property we request that you fill out the attached survey form regarding this property to the best of your knowledge and return the completed form in the included stamped envelope. We sincerely appreciate your assistance in this matter.

Sincerely,

Ben Brazell, Project Manager, EDR
On behalf of Cassadaga Wind, LLC



Environmental Design & Research,
Landscape Architecture, Engineering & Environmental Services, D.P.C.
217 Montgomery Street, Suite 1000, Syracuse, New York 13202
P. 315.471.0688 • F. 315.471.1061 • www.edrdpc.com

December 14, 2015

Gary Higgs
7150 Rood Rd
Sinclairville, NY 14782

RE: Cassadaga Wind Project - Private Well Survey

Dear Sir or Madam:

As you may be aware, Cassadaga Wind, LLC is proposing to construct a 126 megawatt (MW) wind power project ("the Project") in the Towns of Charlotte, Cherry Creek, Arkwright, and Stockton, in Chautauqua County, New York. The proposed Project is subject to the rules for siting a major electric generating facility under Article 10 of the New York State Public Service Law ("PSL"). In accordance with the Article 10 regulations, a Preliminary Scoping Statement "PSS" for this Project was released in September 2015 and is available on the Project's website at <http://everpower.com/pss/>. Please refer to the PSS for additional details regarding the proposed Project.

A variety of work is now underway to identify environmental resources and as part of this effort, the Applicant is sending out this survey to private landowners within the vicinity of the proposed Project to determine the presence and condition of water wells on their property. Therefore, we are requesting your assistance regarding the following property which Chautauqua County, New York public records identify you as the owner of.

- Parcel ID Number: 217.00-1-32
- Location Description: Hall Rd
- Location Municipality: Charlotte

3 acres

In order to properly identify water wells on your property we request that you fill out the attached survey form regarding this property to the best of your knowledge and return the completed form in the included stamped envelope. We sincerely appreciate your assistance in this matter.

Sincerely,

Ben Brazell, Project Manager, EDR
On behalf of Cassadaga Wind, LLC

Private Well Survey Questionnaire

Please fill out the following questionnaire to the best of your knowledge. If you are not sure of the answer to a question, please comment as "unknown". After completion, please return this questionnaire in the enclosed stamped envelope.

Name and Address: CARY HIGGS
7150 Rood Rd.
SINCLAIRVILLE, NY 14782

Do you have water well(s) on your property? If so, how many? 1 well

Approximate depth of well(s)? 76'

Diameter of well(s)? 8"

Are you connected/provided with Municipal Water (i.e., water provided by town or private water supply company)? No

What is water from the well(s) used for? DRINKING, COOKING, BATHING, ETC.

Type of well/groundwater source (i.e., bedrock well or overburden/sand-gravel well)? UNKNOWN

Type of well construction (i.e., steel casing, pvc, brick/clay, or other)? STEEL CASING

Date of installation of the well(s)? 1977

Depth to water/groundwater within well (or depth to water encountered during drill of well)? 65' WATER IN CASING

Approximate yield (gallons per minute [gpm]) of well(s)? 10 GPM

Have you ever had to drill a new well due to lowering of water table or poor well yield (if yes, indicate reason)? NO

Has the water been sampled and tested? UNKNOWN

If so, please indicate the date of the last testing. _____

What was the water tested for? _____

How would you describe your water? Cloudy (yes no) Hard (yes no) Soft (yes no) Color _____

Does the water source experience seasonal fluctuation in elevation? Summer vs. winter months? During dry or drought-like conditions? NO

Please describe location of well in relation to house and/or building on the property. 60' EAST of house

Private Well Survey Questionnaire

Please fill out the following questionnaire to the best of your knowledge. If you are not sure of the answer to a question, please comment as "unknown". After completion, please return this questionnaire in the enclosed stamped envelope.

Name and Address: GARY HIGGS
7150 Rood Rd
Sinclairville, N.Y. 14782

Do you have water well(s) on your property? If so, how many? No water wells on this parcel

Approximate depth of well(s)? _____

Diameter of well(s)? _____

Are you connected/provided with Municipal Water (i.e., water provided by town or private water supply company)? _____

What is water from the well(s) used for? _____

Type of well/groundwater source (i.e., bedrock well or overburden/sand-gravel well)? _____

Type of well construction (i.e., steel casing, pvc, brick/clay, or other)? _____

Date of installation of the well(s)? _____

Depth to water/groundwater within well (or depth to water encountered during drill of well)? _____

Approximate yield (gallons per minute [gpm]) of well(s)? _____

Have you ever had to drill a new well due to lowering of water table or poor well yield (if yes, indicate reason)? _____

Has the water been sampled and tested? _____

If so, please indicate the date of the last testing. _____

What was the water tested for? _____

How would you describe your water? Cloudy (yes / no) Hard (yes / no) Soft (yes / no) Color _____

Does the water source experience seasonal fluctuation in elevation? Summer vs. winter months? During dry or drought-like conditions? _____

Please describe location of well in relation to house and/or building on the property. _____

Private Well Survey Questionnaire

Please fill out the following questionnaire to the best of your knowledge. If you are not sure of the answer to a question, please comment as "unknown". After completion, please return this questionnaire in the enclosed stamped envelope.

Name and Address: CARY HIGGS

7150 Road Rd.

SINCLAIRVILLE, N.Y. 14782

Do you have water well(s) on your property? If so, how many? No water well on this parcel

Approximate depth of well(s)? _____

Diameter of well(s)? _____

Are you connected/provided with Municipal Water (i.e., water provided by town or private water supply company)? _____

What is water from the well(s) used for? _____

Type of well/groundwater source (i.e., bedrock well or overburden/sand-gravel well)? _____

Type of well construction (i.e., steel casing, pvc, brick/clay, or other)? _____

Date of installation of the well(s)? _____

Depth to water/groundwater within well (or depth to water encountered during drill of well)? _____

Approximate yield (gallons per minute [gpm]) of well(s)? _____

Have you ever had to drill a new well due to lowering of water table or poor well yield (if yes, indicate reason)? _____

Has the water been sampled and tested? _____

If so, please indicate the date of the last testing. _____

What was the water tested for? _____

How would you describe your water? Cloudy (yes / no) Hard (yes / no) Soft (yes / no) Color _____

Does the water source experience seasonal fluctuation in elevation? Summer vs. winter months? During dry or drought-like conditions? _____

Please describe location of well in relation to house and/or building on the property. _____



Environmental Design & Research,
Landscape Architecture, Engineering & Environmental Services, D.P.C.
217 Montgomery Street, Suite 1000, Syracuse, New York 13202
P. 315.471.0688 • F. 315.471.1061 • www.edrdpc.com

December 14, 2015

Gary Higgs
7150 Rood Rd
Sinclairville, NY 14782

RE: Cassadaga Wind Project - Private Well Survey

Dear Sir or Madam:

As you may be aware, Cassadaga Wind, LLC is proposing to construct a 126 megawatt (MW) wind power project ("the Project") in the Towns of Charlotte, Cherry Creek, Arkwright, and Stockton, in Chautauqua County, New York. The proposed Project is subject to the rules for siting a major electric generating facility under Article 10 of the New York State Public Service Law ("PSL"). In accordance with the Article 10 regulations, a Preliminary Scoping Statement "PSS" for this Project was released in September 2015 and is available on the Project's website at <http://everpower.com/pss/>. Please refer to the PSS for additional details regarding the proposed Project.

A variety of work is now underway to identify environmental resources and as part of this effort, the Applicant is sending out this survey to private landowners within the vicinity of the proposed Project to determine the presence and condition of water wells on their property. Therefore, we are requesting your assistance regarding the following property which Chautauqua County, New York public records identify you as the owner of.

- Parcel ID Number: 218.00-2-22
- Location Description: Mill Creek Rd
- Location Municipality: Charlotte

In order to properly identify water wells on your property we request that you fill out the attached survey form regarding this property to the best of your knowledge and return the completed form in the included stamped envelope. We sincerely appreciate your assistance in this matter.

Sincerely,

Ben Brazell, Project Manager, EDR
On behalf of Cassadaga Wind, LLC

Private Well Survey Questionnaire

Please fill out the following questionnaire to the best of your knowledge. If you are not sure of the answer to a question, please comment as "unknown". After completion, please return this questionnaire in the enclosed stamped envelope.

Name and Address: GARY HIGGS
7150 Reed Rd.
Sinclairville, N.Y. 14782

Do you have water well(s) on your property? If so, how many? No water well on this parcel

Approximate depth of well(s)? _____

Diameter of well(s)? _____

Are you connected/provided with Municipal Water (i.e., water provided by town or private water supply company)? _____

What is water from the well(s) used for? _____

Type of well/groundwater source (i.e., bedrock well or overburden/sand-gravel well)? _____

Type of well construction (i.e., steel casing, pvc, brick/clay, or other)? _____

Date of installation of the well(s)? _____

Depth to water/groundwater within well (or depth to water encountered during drill of well)? _____

Approximate yield (gallons per minute [gpm]) of well(s)? _____

Have you ever had to drill a new well due to lowering of water table or poor well yield (if yes, indicate reason)? _____

Has the water been sampled and tested? _____

If so, please indicate the date of the last testing. _____

What was the water tested for? _____

How would you describe your water? Cloudy (yes / no) Hard (yes / no) Soft (yes / no) Color _____

Does the water source experience seasonal fluctuation in elevation? Summer vs. winter months? During dry or drought-like conditions? _____

Please describe location of well in relation to house and/or building on the property. _____



Environmental Design & Research,
Landscape Architecture, Engineering & Environmental Services, D.P.C.
217 Montgomery Street, Suite 1000, Syracuse, New York 13202
P. 315.471.0688 • F. 315.471.1061 • www.edrdpc.com

December 14, 2015

Michael Isula
6578 Erwin Rd
Cherry Creek, NY 0

RE: Cassadaga Wind Project - Private Well Survey

Dear Sir or Madam:

As you may be aware, Cassadaga Wind, LLC is proposing to construct a 126 megawatt (MW) wind power project ("the Project") in the Towns of Charlotte, Cherry Creek, Arkwright, and Stockton, in Chautauqua County, New York. The proposed Project is subject to the rules for siting a major electric generating facility under Article 10 of the New York State Public Service Law ("PSL"). In accordance with the Article 10 regulations, a Preliminary Scoping Statement "PSS" for this Project was released in September 2015 and is available on the Project's website at <http://everpower.com/pss/>. Please refer to the PSS for additional details regarding the proposed Project.

A variety of work is now underway to identify environmental resources and as part of this effort, the Applicant is sending out this survey to private landowners within the vicinity of the proposed Project to determine the presence and condition of water wells on their property. Therefore, we are requesting your assistance regarding the following property which Chautauqua County, New York public records identify you as the owner of.

- Parcel ID Number: 236.00-2-32
- Location Description: 6578 Erwin Rd
- Location Municipality: Cherry Creek

In order to properly identify water wells on your property we request that you fill out the attached survey form regarding this property to the best of your knowledge and return the completed form in the included stamped envelope. We sincerely appreciate your assistance in this matter.

Sincerely,

Ben Brazell, Project Manager, EDR
On behalf of Cassadaga Wind, LLC



Environmental Design & Research,
Landscape Architecture, Engineering & Environmental Services, D.P.C.
217 Montgomery Street, Suite 1000, Syracuse, New York 13202
P. 315.471.0688 • F. 315.471.1061 • www.edrdpc.com

December 14, 2015

Michael Isula
6578 Erwin Rd
Cherry Creek, NY 14723

RE: Cassadaga Wind Project - Private Well Survey

Dear Sir or Madam:

As you may be aware, Cassadaga Wind, LLC is proposing to construct a 126 megawatt (MW) wind power project ("the Project") in the Towns of Charlotte, Cherry Creek, Arkwright, and Stockton, in Chautauqua County, New York. The proposed Project is subject to the rules for siting a major electric generating facility under Article 10 of the New York State Public Service Law ("PSL"). In accordance with the Article 10 regulations, a Preliminary Scoping Statement "PSS" for this Project was released in September 2015 and is available on the Project's website at <http://everpower.com/pss/>. Please refer to the PSS for additional details regarding the proposed Project.

A variety of work is now underway to identify environmental resources and as part of this effort, the Applicant is sending out this survey to private landowners within the vicinity of the proposed Project to determine the presence and condition of water wells on their property. Therefore, we are requesting your assistance regarding the following property which Chautauqua County, New York public records identify you as the owner of.

- Parcel ID Number: 236.00-2-33
- Location Description: Erwin Rd
- Location Municipality: Cherry Creek

In order to properly identify water wells on your property we request that you fill out the attached survey form regarding this property to the best of your knowledge and return the completed form in the included stamped envelope. We sincerely appreciate your assistance in this matter.

Sincerely,

Ben Brazell, Project Manager, EDR
On behalf of Cassadaga Wind, LLC



Environmental Design & Research,
Landscape Architecture, Engineering & Environmental Services, D.P.C.
217 Montgomery Street, Suite 1000, Syracuse, New York 13202
P. 315.471.0688 • F. 315.471.1061 • www.edrdpc.com

December 14, 2015

Michael Isula
6578 Erwin Rd
Cherry Creek, NY 14723

RE: Cassadaga Wind Project - Private Well Survey

Dear Sir or Madam:

As you may be aware, Cassadaga Wind, LLC is proposing to construct a 126 megawatt (MW) wind power project ("the Project") in the Towns of Charlotte, Cherry Creek, Arkwright, and Stockton, in Chautauqua County, New York. The proposed Project is subject to the rules for siting a major electric generating facility under Article 10 of the New York State Public Service Law ("PSL"). In accordance with the Article 10 regulations, a Preliminary Scoping Statement "PSS" for this Project was released in September 2015 and is available on the Project's website at <http://everpower.com/pss/>. Please refer to the PSS for additional details regarding the proposed Project.

A variety of work is now underway to identify environmental resources and as part of this effort, the Applicant is sending out this survey to private landowners within the vicinity of the proposed Project to determine the presence and condition of water wells on their property. Therefore, we are requesting your assistance regarding the following property which Chautauqua County, New York public records identify you as the owner of.

- Parcel ID Number: 236.00-2-34
- Location Description: 6578 Erwin Rd
- Location Municipality: Cherry Creek

In order to properly identify water wells on your property we request that you fill out the attached survey form regarding this property to the best of your knowledge and return the completed form in the included stamped envelope. We sincerely appreciate your assistance in this matter.

Sincerely,

Ben Brazell, Project Manager, EDR
On behalf of Cassadaga Wind, LLC

Private Well Survey Questionnaire

Please fill out the following questionnaire to the best of your knowledge. If you are not sure of the answer to a question, please comment as "unknown". After completion, please return this questionnaire in the enclosed stamped envelope.

Name and Address:



Michael E Isula
6578 Erwin Rd
Cherry Creek NY 14723-9749

Do you have water well(s) on your property? If so, how many? ONE

Approximate depth of well(s)? 100 FEET APPROX

Diameter of well(s)? 8 INCH

Are you connected/provided with Municipal Water (i.e., water provided by town or private water supply company)? NO

What is water from the well(s) used for? HOUSEHOLD USE

Type of well/groundwater source (i.e., bedrock well or overburden/sand-gravel well)? GRAVEL & ROCK

Type of well construction (i.e., steel casing, pvc, brick/clay, or other)? STEEL

Date of installation of the well(s)? APPROX 1982, SIT

Depth to water/groundwater within well (or depth to water encountered during drill of well)? DON'T KNOW?

Approximate yield (gallons per minute [gpm]) of well(s)? WE NEVER RAN OUT OF WATER

Have you ever had to drill a new well due to lowering of water table or poor well yield (if yes, indicate reason)? NO

YES Has the water been sampled and tested? BACTERIA, FOR THE SALE OF THE HOUSE
TO US IN 1996

If so, please indicate the date of the last testing. 1996 APPROX

What was the water tested for? BACTERIA

How would you describe your water? Cloudy (yes ☐ no ☒) Hard (yes ☐ no ☒) Soft (yes ☒ no ☐) Color CLEAR

Does the water source experience seasonal fluctuation in elevation? Summer vs. winter months? During dry or drought-like conditions? NO OUR WATER IS EXCELLENT

AND WE NEVER RUN OUT, JUST LIKE DRINKING
BOTTLE WATER YOU COULDN'T TELL THE DIFFERENCE

Please describe location of well in relation to house and/or building on the property.

THE WELL IS IN BACK OF OUR HOUSE

APPROX 80 FEET AWAY.

Michael E. Isula
MICHAEL E. ISULA

Private Well Survey Questionnaire

Please fill out the following questionnaire to the best of your knowledge. If you are not sure of the answer to a question, please comment as "unknown". After completion, please return this questionnaire in the enclosed stamped envelope.

Name and Address: _____



Michael E Isula
6578 Erwin Rd
Cherry Creek NY 14723-9749

Do you have water well(s) on your property? If so, how many? ONE

Approximate depth of well(s)? 100 FEET APPROX

Diameter of well(s)? 8" INCH

Are you connected/provided with Municipal Water (i.e., water provided by town or private water supply company)? NO

What is water from the well(s) used for? HOUSEHOLD USE

Type of well/groundwater source (i.e., bedrock well or overburden/sand-gravel well)? GRAVEL & ROCK

Type of well construction (i.e., steel casing, pvc, brick/clay, or other)? STEEL

Date of installation of the well(s)? APPROX 1982 ISH

Depth to water/groundwater within well (or depth to water encountered during drill of well)? DON'T KNOW?

Approximate yield (gallons per minute [gpm]) of well(s)? WE NEVER RUN OUT OF WATER

Have you ever had to drill a new well due to lowering of water table or poor well yield (if yes, indicate reason)? NO

OUR WATER IS EXCELLENT JUST LIKE DRINKING BOTTLE
WATER YOU COULDN'T TELL THE DIFFERENCE

Has the water been sampled and tested? YES

If so, please indicate the date of the last testing. 1996

What was the water tested for? FOR THE SALE OF THE HOUSE TO US
BACTERIA

How would you describe your water? Cloudy (yes ☒ no) Hard (yes ☒ no) Soft (yes ☒ no) Color CLEAR

Does the water source experience seasonal fluctuation in elevation? Summer vs. winter months? During dry or drought-like conditions? NO OUR WATER IS

EXCELLENT AND WE NEVER RUN OUT

Please describe location of well in relation to house and/or building on the property. THE WELL

IS IN BACK OF OUR HOUSE APPROX 80 FEET
AWAY

Private Well Survey Questionnaire

Please fill out the following questionnaire to the best of your knowledge. If you are not sure of the answer to a question, please comment as "unknown". After completion, please return this questionnaire in the enclosed stamped envelope.

Name and Address: _____



Michael E Isula
6578 Erwin Rd
Cherry Creek NY 14723-9749

Do you have water well(s) on your property? If so, how many? ONE

Approximate depth of well(s)? 100 FEET APPROX

Diameter of well(s)? 8" INCH

Are you connected/provided with Municipal Water (i.e., water provided by town or private water supply company)? NO

What is water from the well(s) used for? HOUSEHOLD USE

Type of well/groundwater source (i.e., bedrock well or overburden/sand-gravel well)? GRAVEL & ROCK

Type of well construction (i.e., steel casing, pvc, brick/clay, or other)? STEEL

Date of installation of the well(s)? APPROX 1982 ish

Depth to water/groundwater within well (or depth to water encountered during drill of well)? DON'T KNOW?

Approximate yield (gallons per minute [gpm]) of well(s)? WE NEVER RUN OUT

Have you ever had to drill a new well due to lowering of water table or poor well yield (if yes, indicate reason)? NO

Has the water been sampled and tested? YES

If so, please indicate the date of the last testing. APPROX 1996

What was the water tested for? BACTERIA, FOR THE SALE OF THE HOUSE TO US

How would you describe your water? Cloudy (yes ☐ no ☒) Hard (yes ☐ no ☒) Soft (yes ☒ no ☐) Color CLEAR

Does the water source experience seasonal fluctuation in elevation? Summer vs. winter months? During dry or drought-like conditions? NO OUR WATER IS

EXCELLENT AND WE NEVER RUN OUT

Please describe location of well in relation to house and/or building on the property. TITE WELL

IS IN BACK OF OUR HOUSE APPROX 80 FEET AWAY

Michael E. Isula
MICHAEL E. ISULA

Private Well Survey Questionnaire

More than
1 parcel.
Not sure what
this goes with

Please fill out the following questionnaire to the best of your knowledge. If you are not sure of the answer to a question, please comment as "unknown". After completion, please return this questionnaire in the enclosed stamped envelope.

Name and Address: Charlene Shreve
6623 Charlotte Center Rd
Sinclairville, N. York 14782

Do you have water well(s) on your property? If so, how many? Yes 1 here 1 @ 6621 (cont back)

Approximate depth of well(s)? 60'

Diameter of well(s)? _____

Are you connected/provided with Municipal Water (i.e., water provided by town or private water supply company)? No

What is water from the well(s) used for? Life

Type of well/groundwater source (i.e., bedrock well or overburden/sand-gravel well)? ? Bedrock?

Type of well construction (i.e., steel casing, pvc, brick/clay, or other)? ? Steel casing

Date of installation of the well(s)? Before my time

Depth to water/groundwater within well (or depth to water encountered during drill of well)? ?

Approximate yield (gallons per minute [gpm]) of well(s)? ?

Have you ever had to drill a new well due to lowering of water table or poor well yield (if yes, indicate reason)? No

Has the water been tested and tested? _____

If so, please indicate the date of the last. _____

What was the water tested for? _____

How would you describe your water? Cloudy (yes / no) Hard (yes / no) Soft (yes / no) Color Hard

Does the water source experience seasonal fluctuation in elevation? Summer vs. winter months? During dry or drought-like conditions? Depends on how much used -

Please describe location of well in relation to house and/or building on the property. West side of house about 20' from corners of L shape

Private Well Survey Questionnaire

Please fill out the following questionnaire to the best of your knowledge. If you are not sure of the answer to a question, please comment as "unknown". After completion, please return this questionnaire in the enclosed stamped envelope.

Name and Address: GLENN & DEBRA PASTOR
PO BOX 339 6726 RT 60
CASSADAGA NY 14718

Do you have water well(s) on your property? If so, how many? 1

Approximate depth of well(s)? 38'

Diameter of well(s)? 6"

Are you connected/provided with Municipal Water (i.e., water provided by town or private water supply company)? NO

What is water from the well(s) used for? HOUSE HOLD

Type of well/groundwater source (i.e., bedrock well or overburden/sand-gravel well)?

Type of well construction (i.e., steel casing, pvc, brick/clay, or other)?

Date of installation of the well(s)? 1970

Depth to water/groundwater within well (or depth to water encountered during drill of well)?

Approximate yield (gallons per minute [gpm]) of well(s)? NEVER DROPS MORE THAN 12"

Have you ever had to drill a new well due to lowering of water table or poor well yield (if yes, indicate reason)? NO

Has the water been sampled and tested? YES

If so, please indicate the date of the last testing.

What was the water tested for?

How would you describe your water? Cloudy (yes / no) Hard (yes / no) Soft (yes / no) Color

Does the water source experience seasonal fluctuation in elevation? Summer vs. winter months? During dry or drought-like conditions? NO

Please describe location of well in relation to house and/or building on the property. 15' off

NORTH FRONT CORNER